

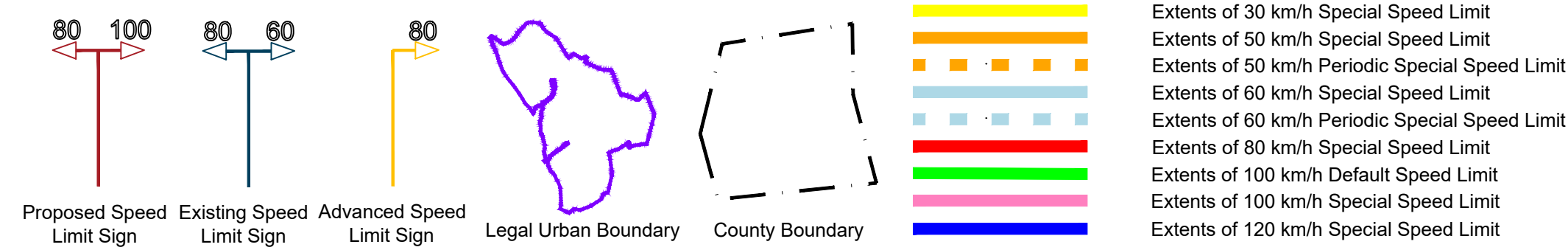
Includes Ordnance Survey Ireland data reproduced under OS Licence number 2011/17 CCMA Mayo County Council.
Unauthorised reproduction infringes Ordnance Survey Ireland and Government of Ireland copyright.
© Ordnance Survey Ireland 2011.

MAYO COUNTY COUNCIL

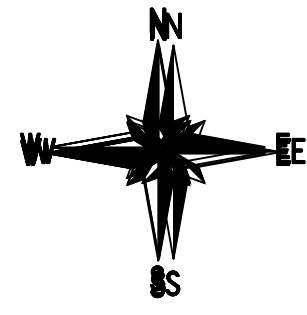


**ROAD TRAFFIC (SPECIAL SPEED LIMITS)
COUNTY MAYO BYE-LAWS 2018**

LEGEND



Speed Limit Locations & Bye-Law Zones N59 - Dooyeaghny or Cloonloughaun (Mayo / Sligo County Boundary) to Crossmolina		Status: Bye-Laws	
Designed: MCC Drawn: RW & MT Checked: ML Approved: PD	Component: Bye-Laws Scale (@A3): 1:40,000 Scale (@A1): 1:20,000 Date: APRIL 2018	Drawing No. 8030-N59-BL-01	Rev.



Included Ordnance Survey Ireland data reproduced under OS Licence number 2011/17 CDMA/Mayo County Council.
Unauthorized reproduction infringes Ordnance Survey Ireland and Government of Ireland copyright.
© Ordnance Survey Ireland, 2017.

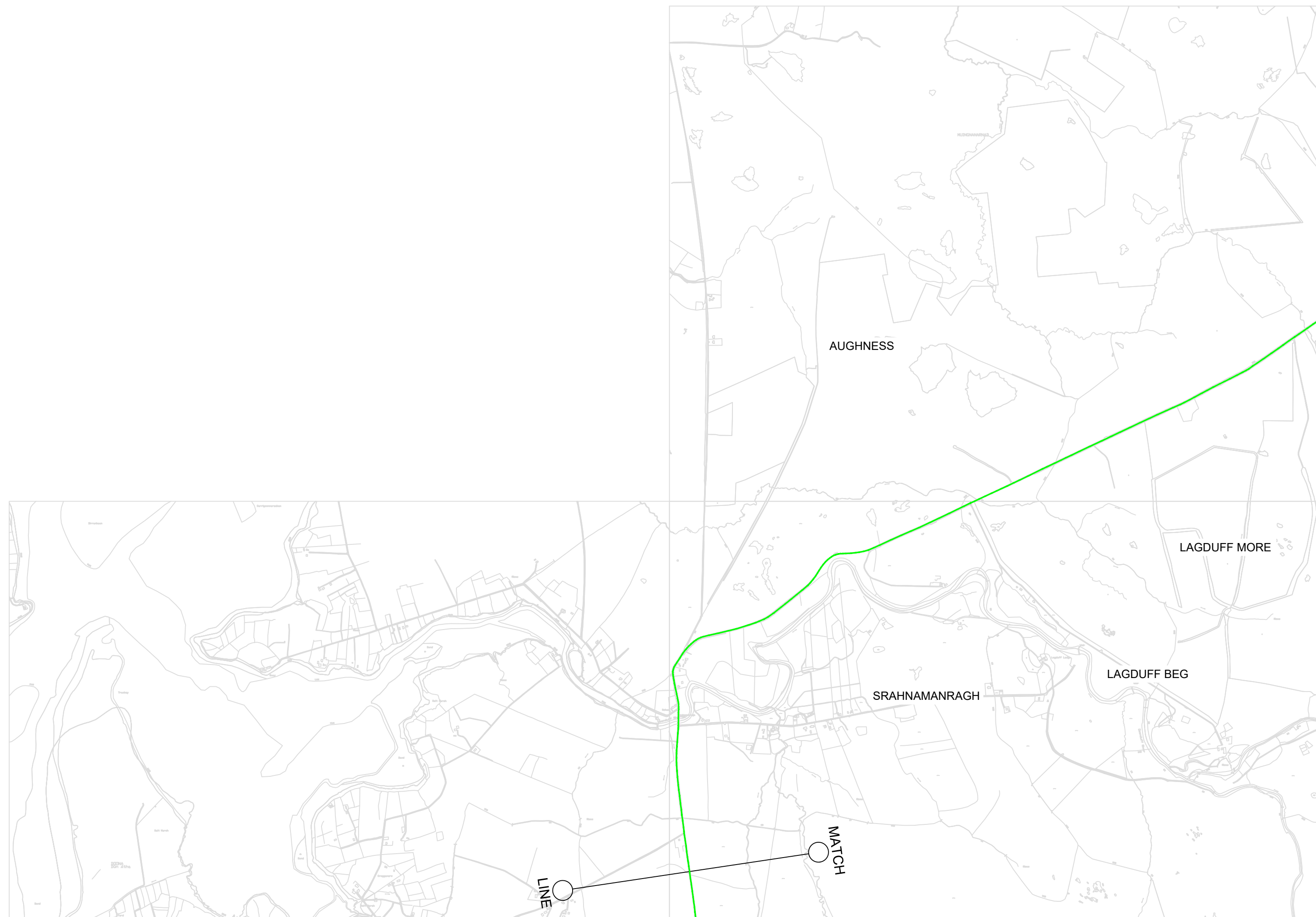
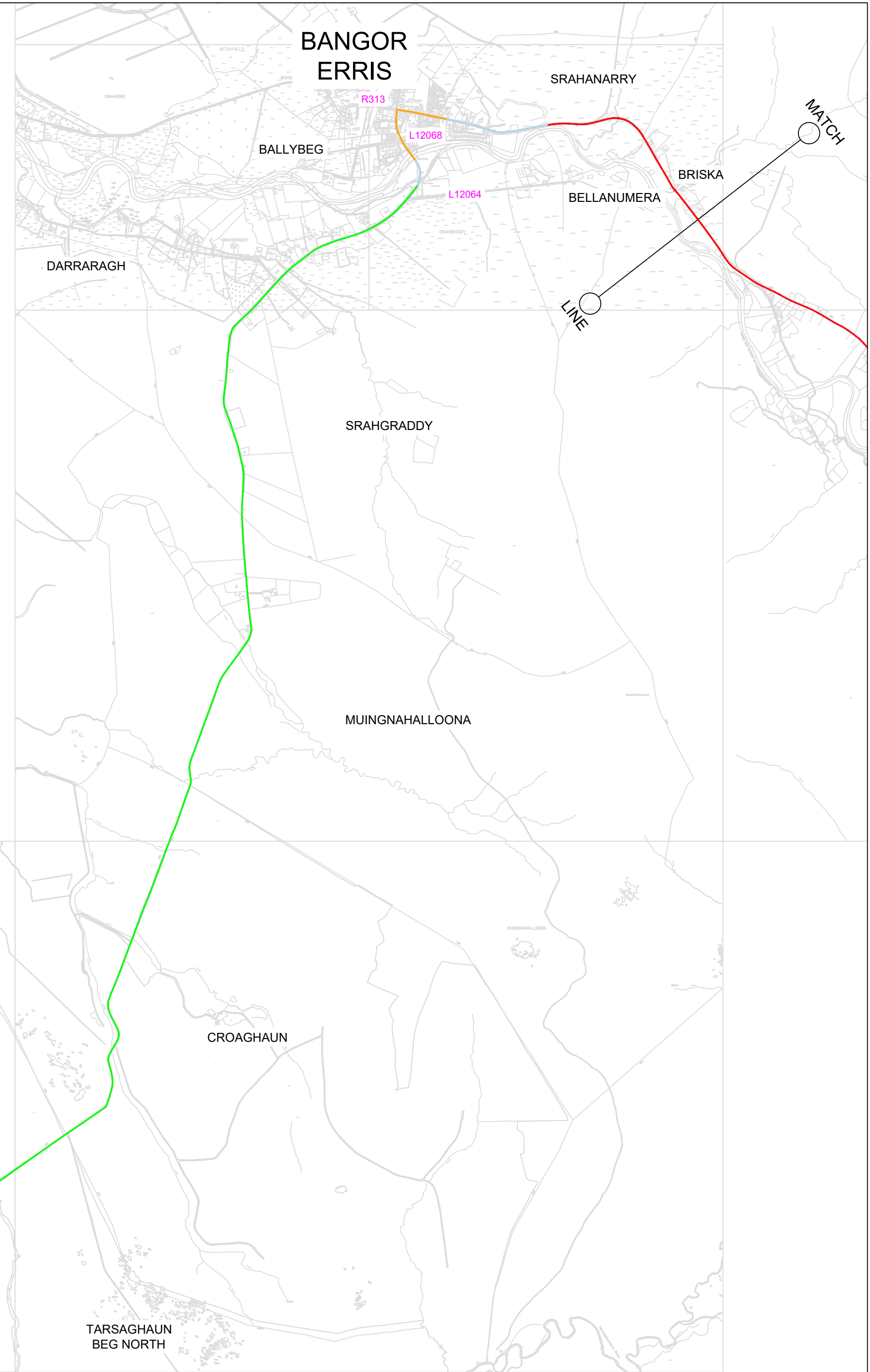
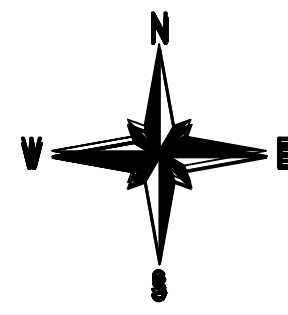


**ROAD TRAFFIC (SPECIAL SPEED LIMITS)
COUNTY MAYO BYE-LAWS 2018**

LEGEND

						Extents of 30 km/h Special Speed Limit
						Extents of 50 km/h Periodic Special Speed Limit
						Extents of 60 km/h Special Speed Limit
						Extents of 60 km/h Periodic Special Speed Limit
						Extents of 80 km/h Special Speed Limit
						Extents of 100 km/h Default Speed Limit
						Extents of 100 km/h Special Speed Limit
						Extents of 120 km/h Special Speed Limit

Speed Limit Locations & Bye-Law Zones N59 - Dooleeg More to Bangor Erris		Status: Bye-Laws	
Designed: MCC	Component: Bye-Laws	Drawing No.	Rev.
Drawn: RW & MT	Scale (@A3): 1:40,000	8030-N59-BL-03	
Checked: ML	Scale (@A1): 1:20,000		
Approved: PD	Date: APRIL 2018		



Includes Ordnance Survey Ireland data reproduced under OS Licence number 2011/17 CCMA Mayo County Council.
 Unauthorised reproduction infringes Ordnance Survey Ireland and Government of Ireland copyright.
 © Ordnance Survey Ireland 2011.

MAYO COUNTY COUNCIL

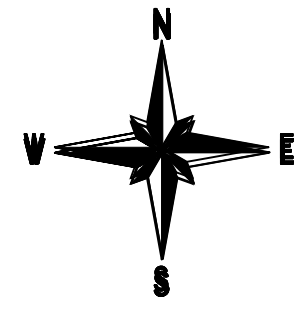


**ROAD TRAFFIC (SPECIAL SPEED LIMITS)
 COUNTY MAYO BYE-LAWS 2018**

LEGEND

80	100	80	60	80				Extents of 30 km/h Special Speed Limit
								Extents of 50 km/h Special Speed Limit
Proposed Speed Limit Sign	Existing Speed Limit Sign	Advanced Speed Limit Sign						Extents of 50 km/h Periodic Special Speed Limit
								Extents of 60 km/h Special Speed Limit
								Extents of 60 km/h Periodic Special Speed Limit
								Extents of 80 km/h Special Speed Limit
								Extents of 80 km/h Periodic Special Speed Limit
								Extents of 100 km/h Default Speed Limit
								Extents of 100 km/h Special Speed Limit
								Extents of 120 km/h Special Speed Limit

Speed Limit Locations & Bye-Law Zones		N59 - Bangor Erris to Srahanamarragh		Status: Bye-Laws
Designed: MCC	Component: Bye-Laws	Drawing No.	Rev.	
Drawn: RW & MT	Scale (@A3): 1:40,000	8030-N59-BL-04		
Checked: ML	Scale (@A1): 1:20,000			
Approved: PD	Date: APRIL 2018			



Includes Ordnance Survey Ireland data reproduced under OSI Licence number 2017/17 CCMA/Mayo County Council.
Unauthorized reproduction infringes Ordnance Survey Ireland and Government of Ireland copyright.
© Ordnance Survey Ireland 2017.

**MAYO
COUNTY
COUNCIL**

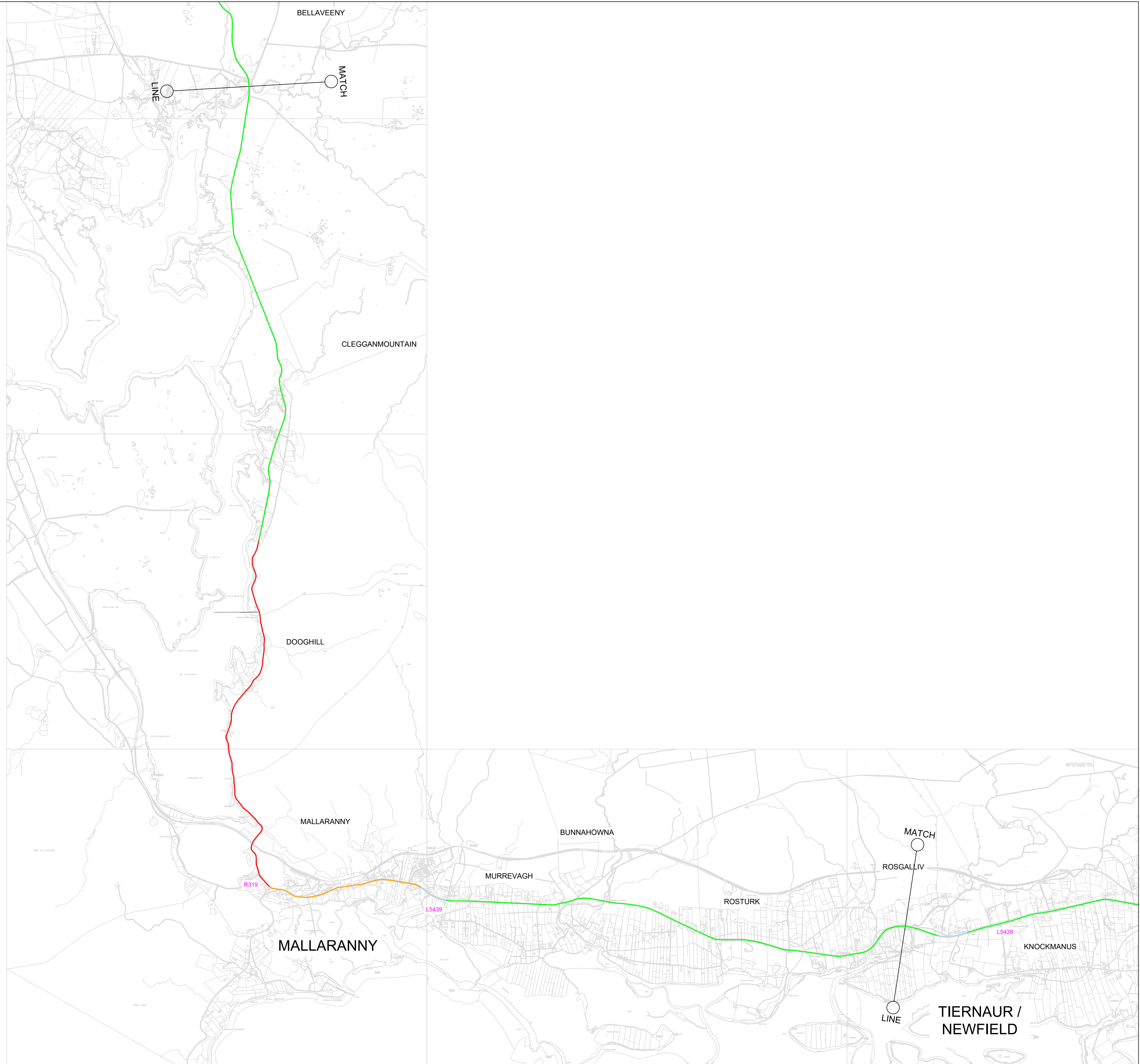
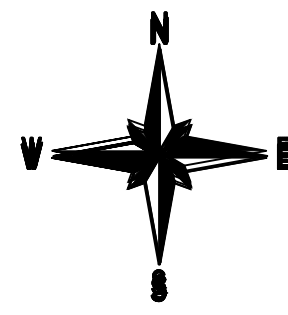


**ROAD TRAFFIC (SPECIAL SPEED LIMITS)
COUNTY MAYO BYE-LAWS 2018**

LEGEND

						Extents of 30 km/h Special Speed Limit
						Extents of 50 km/h Special Speed Limit
						Extents of 60 km/h Periodic Special Speed Limit
						Extents of 60 km/h Special Speed Limit
						Extents of 80 km/h Periodic Special Speed Limit
						Extents of 80 km/h Special Speed Limit
						Extents of 100 km/h Special Speed Limit
						Extents of 120 km/h Special Speed Limit

TITLE1 TITLE2 TITLE3		Status: HHFHFR	
Designed: DESIGNED	Component: COMPONENT	Drawing No.	Rev.
Drawn: DRAWN	Scale (@A3):SCALEA3	8030-N59-BL-05	REV00
Checked: CHECKED00	Scale (@A1):SCALEA1		
Approved: APPROVED00	Date: DATE00		



Includes Ordnance Survey Ireland data reproduced under OS Licence number 2011/17 CCMA Mayo County Council. Unauthorised reproduction infringes Ordnance Survey Ireland and Government of Ireland copyright. © Ordnance Survey Ireland 2011.

MAYO COUNTY COUNCIL

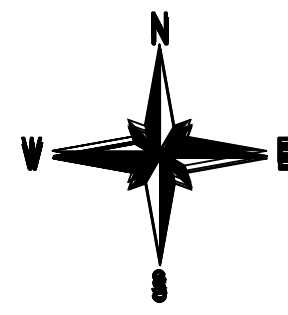


ROAD TRAFFIC (SPECIAL SPEED LIMITS) COUNTY MAYO BYE-LAWS 2018

LEGEND

						Extents of 30 km/h Special Speed Limit
						Extents of 50 km/h Periodic Special Speed Limit
						Extents of 60 km/h Periodic Special Speed Limit
						Extents of 80 km/h Special Speed Limit
						Extents of 100 km/h Default Speed Limit
						Extents of 100 km/h Special Speed Limit
						Extents of 120 km/h Special Speed Limit

Speed Limit Locations & Bye-Law Zones N59 - Bellaveeny to Tiernaur		Status: Bye-Laws	
Designed: MCC	Component: Bye-Laws	Drawing No.	Rev.
Drawn: RW & MT	Scale (@A3): 1:40,000	8030-N59-BL-06	
Checked: ML	Scale (@A1): 1:20,000		
Approved: PD	Date: APRIL 2018		



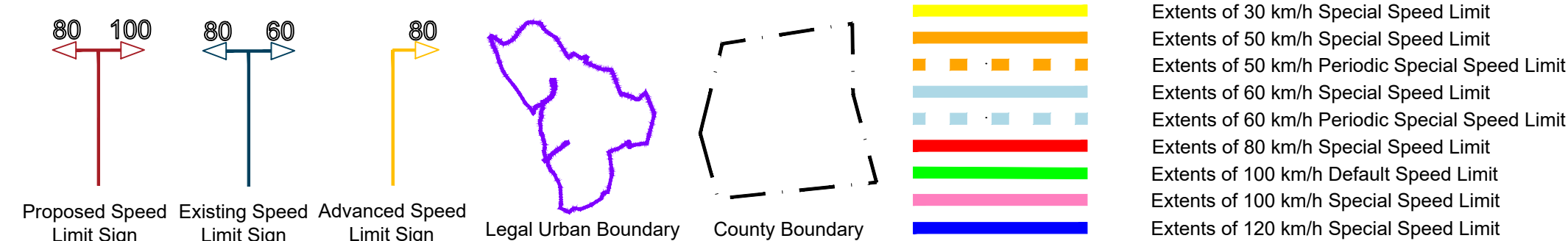
Includes Ordnance Survey Ireland data reproduced under OS Licence number 2017/17 CCMA/Mayo County Council.
Unauthorised reproduction infringes Ordnance Survey Ireland and Government of Ireland copyright.
© Ordnance Survey Ireland, 2017.

**MAYO
COUNTY
COUNCIL**

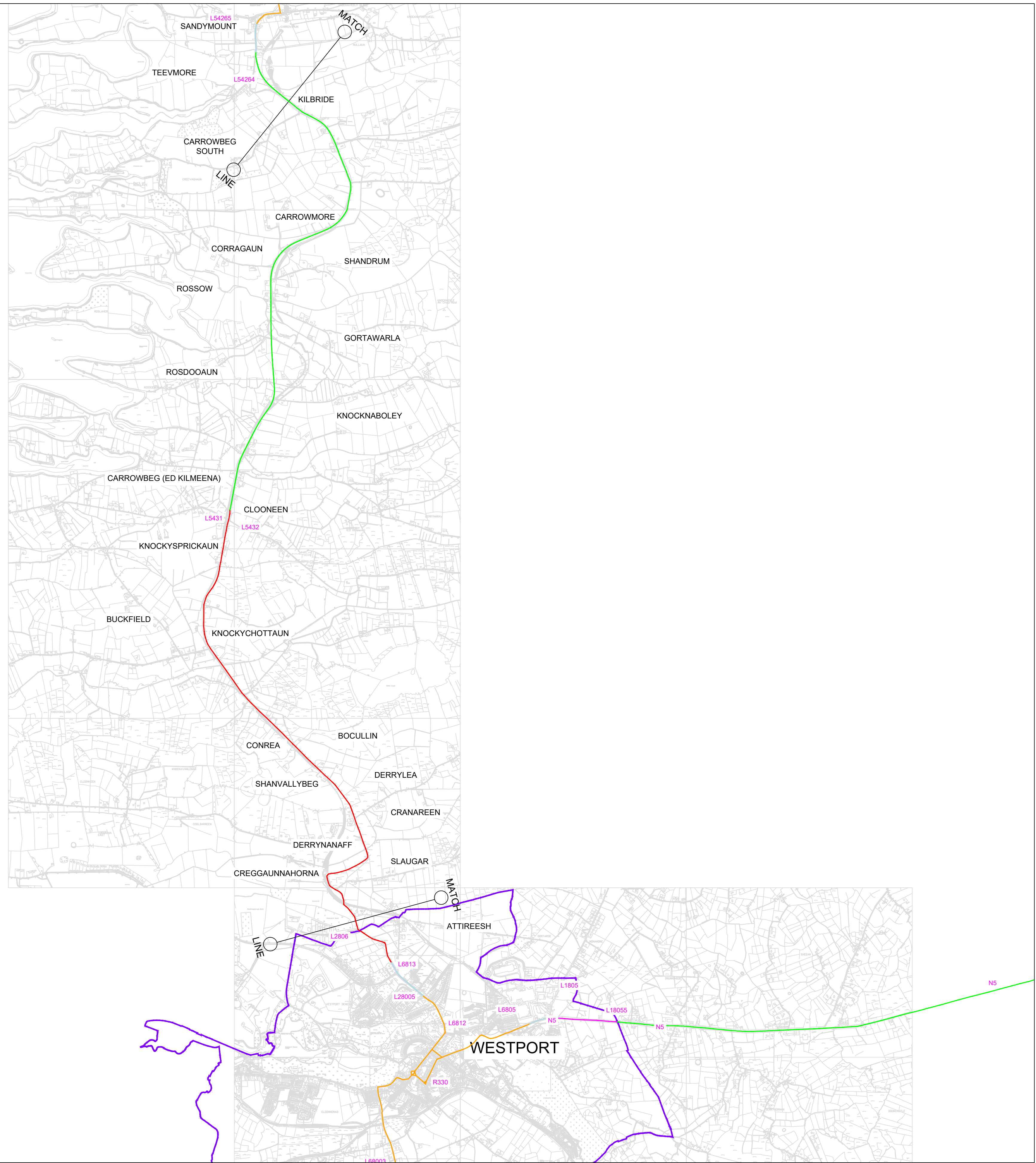
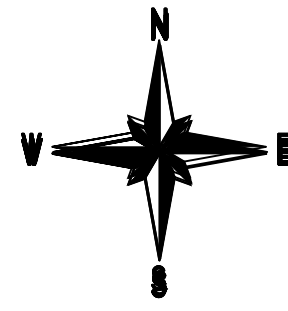


**ROAD TRAFFIC (SPECIAL SPEED LIMITS)
COUNTY MAYO BYE-LAWS 2018**

LEGEND



Speed Limit Locations & Bye-Law Zones N59 - Tiernaur to Newport		Status: Bye-Laws	
Designed: MCC	Component: Bye-Laws	Drawing No.	Rev.
Drawn: RW & MT	Scale (@A3): 1:40,000	8030-N59-BL-07	
Checked: ML	Scale (@A1): 1:20,000		
Approved: PD	Date: APRIL 2018		



Includes Ordnance Survey Ireland data reproduced under OS Licence number 2011/17 CCMA Mayo County Council.
 Unauthorised reproduction infringes Ordnance Survey Ireland and Government of Ireland copyright.
 © Ordnance Survey Ireland 2011.

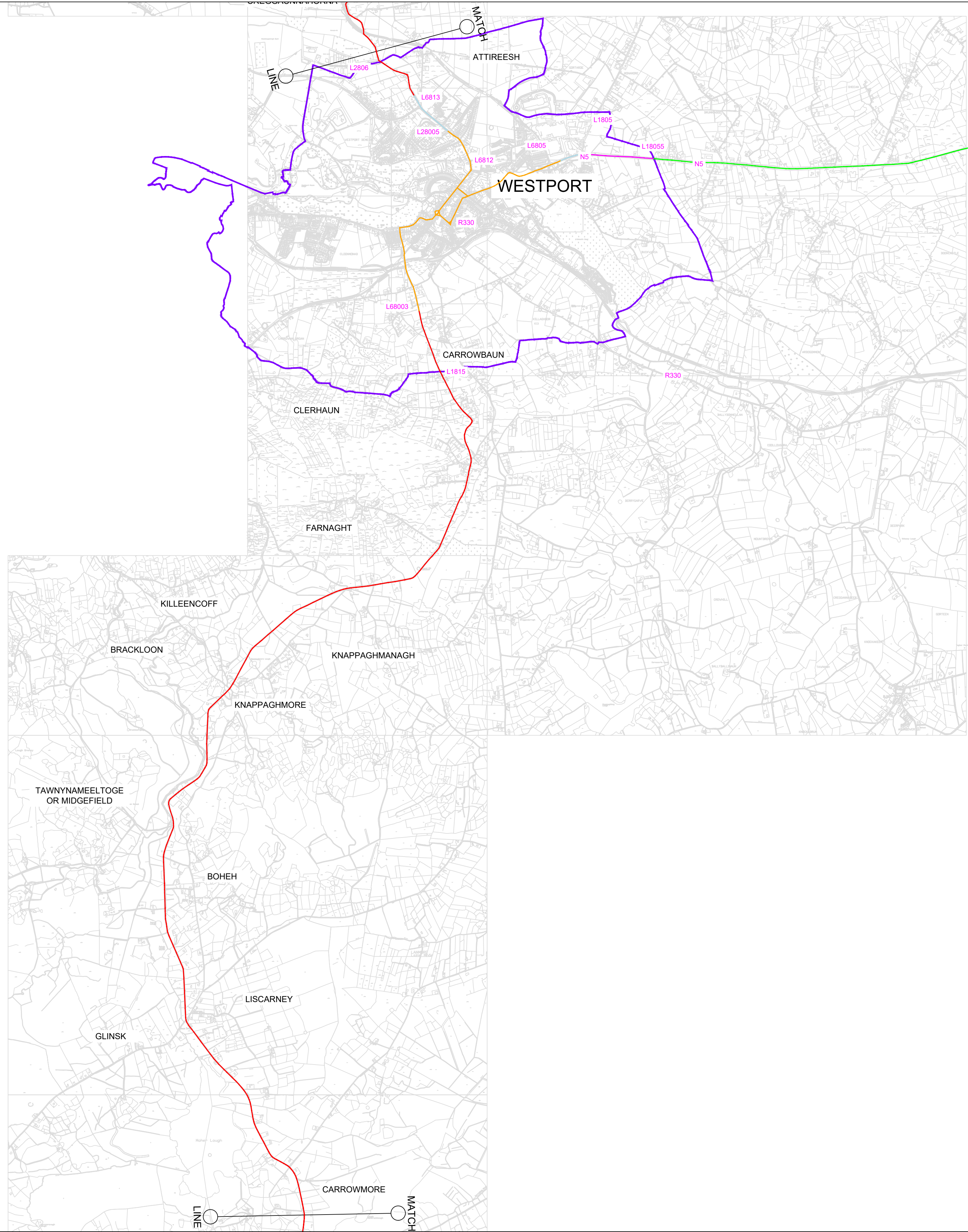
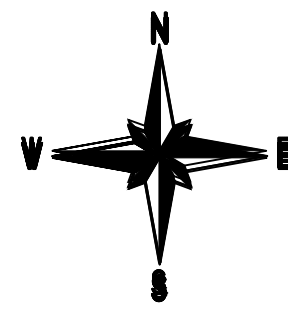


ROAD TRAFFIC (SPECIAL SPEED LIMITS) COUNTY MAYO BYE-LAWS 2018

LEGEND

						Extents of 30 km/h Special Speed Limit
						Extents of 50 km/h Periodic Special Speed Limit
						Extents of 60 km/h Special Speed Limit
						Extents of 60 km/h Periodic Special Speed Limit
						Extents of 80 km/h Special Speed Limit
						Extents of 100 km/h Default Speed Limit
						Extents of 100 km/h Special Speed Limit
						Extents of 120 km/h Special Speed Limit

Speed Limit Sign Locations & Bye-Law Zones N59 - Newport to Westport		Status: Bye-Laws	
Designed: MCC	Component: Bye-Laws	Drawing No.	Rev.
Drawn: RW & MT	Scale (@A3): 1:40,000	8030-N59-BL-08	
Checked: ML	Scale (@A1): 1:20,000		
Approved: PD	Date: APRIL 2018		



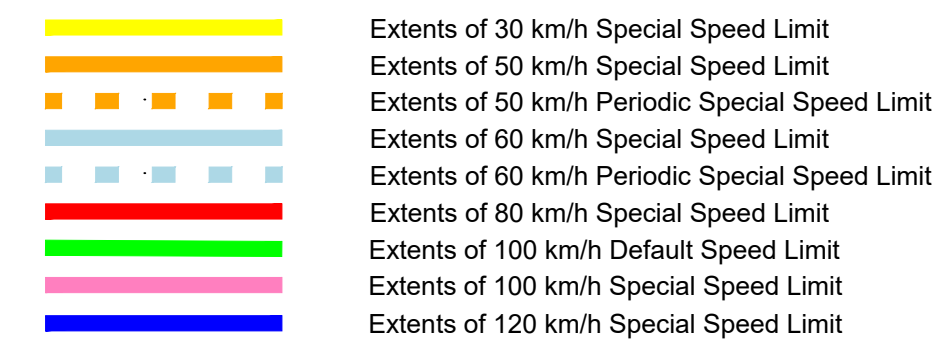
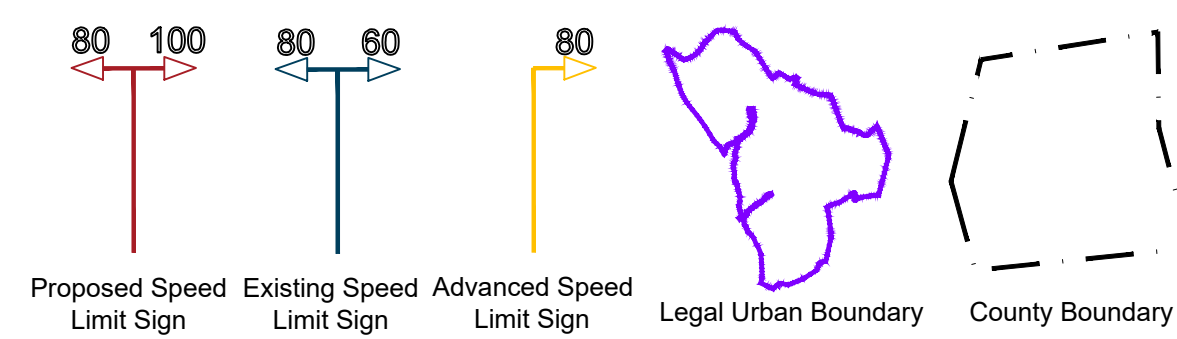
Includes Ordnance Survey Ireland data reproduced under OS Licence number 2017/17 CCMA Mayo County Council.
Unauthorised reproduction infringes Ordnance Survey Ireland and Government of Ireland copyright.
© Ordnance Survey Ireland 2017.

**MAYO
COUNTY
COUNCIL**



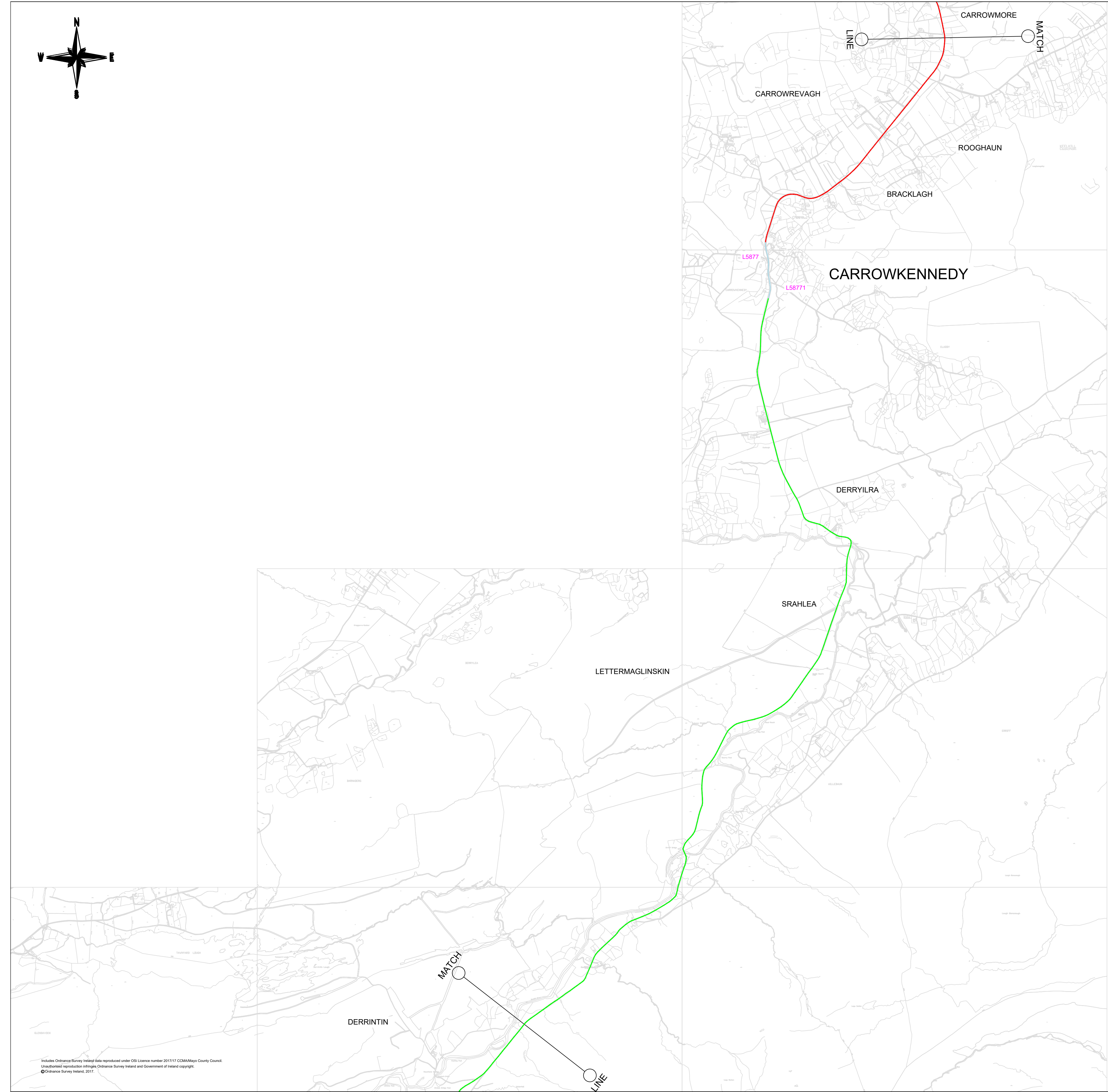
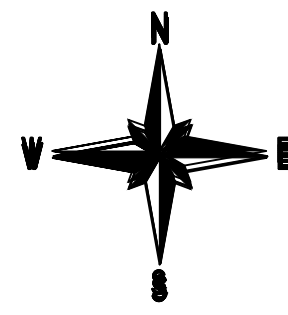
**ROAD TRAFFIC (SPECIAL SPEED LIMITS)
COUNTY MAYO BYE-LAWS 2018**

LEGEND



Extents of 30 km/h Special Speed Limit
 Extents of 50 km/h Periodic Special Speed Limit
 Extents of 60 km/h Special Speed Limit
 Extents of 60 km/h Periodic Special Speed Limit
 Extents of 80 km/h Special Speed Limit
 Extents of 80 km/h Default Speed Limit
 Extents of 100 km/h Special Speed Limit
 Extents of 120 km/h Special Speed Limit

Speed Limit Locations & Bye-Law Zones N59 - Westport to Carrowmore		Status: Bye-Laws	
Designed: MCC	Component: Bye-Laws	Drawing No.	Rev.
Drawn: RW & MT	Scale (@A3): 1:40,000	8030-N59-BL-09	
Checked: ML	Scale (@A1): 1:20,000		
Approved: PD	Date: APRIL 2018		



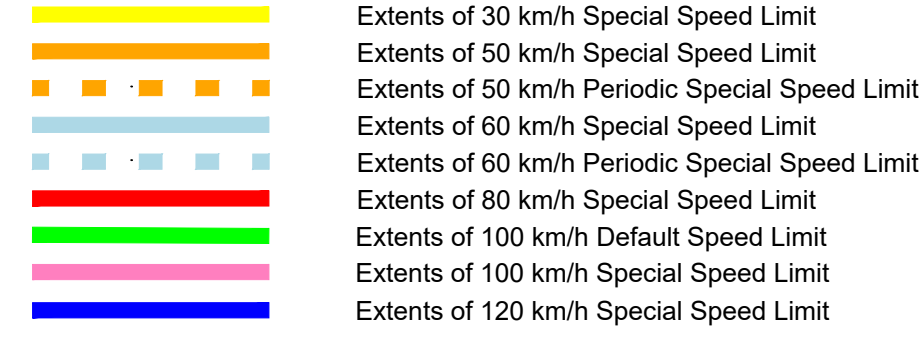
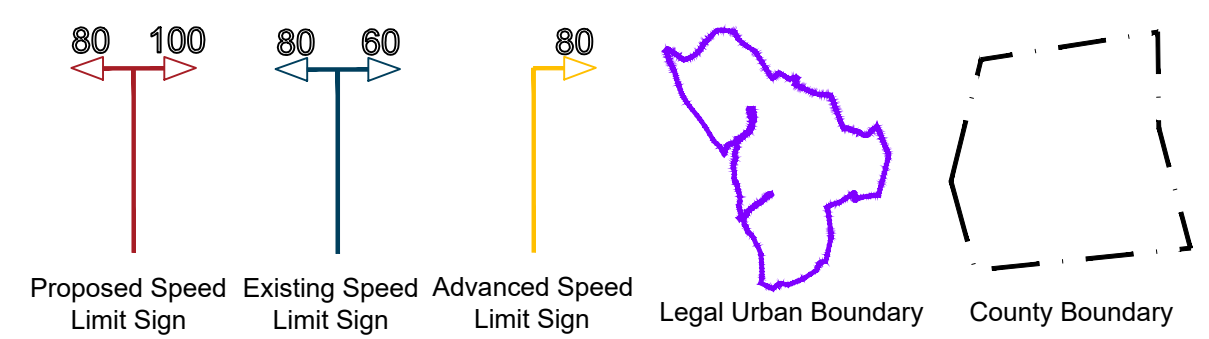
Includes Ordnance Survey Ireland data reproduced under OS Licence number 2017/17 CCMA Mayo County Council. Unauthorised reproduction infringes Ordnance Survey Ireland and Government of Ireland copyright. © Ordnance Survey Ireland 2017.

MAYO COUNTY COUNCIL



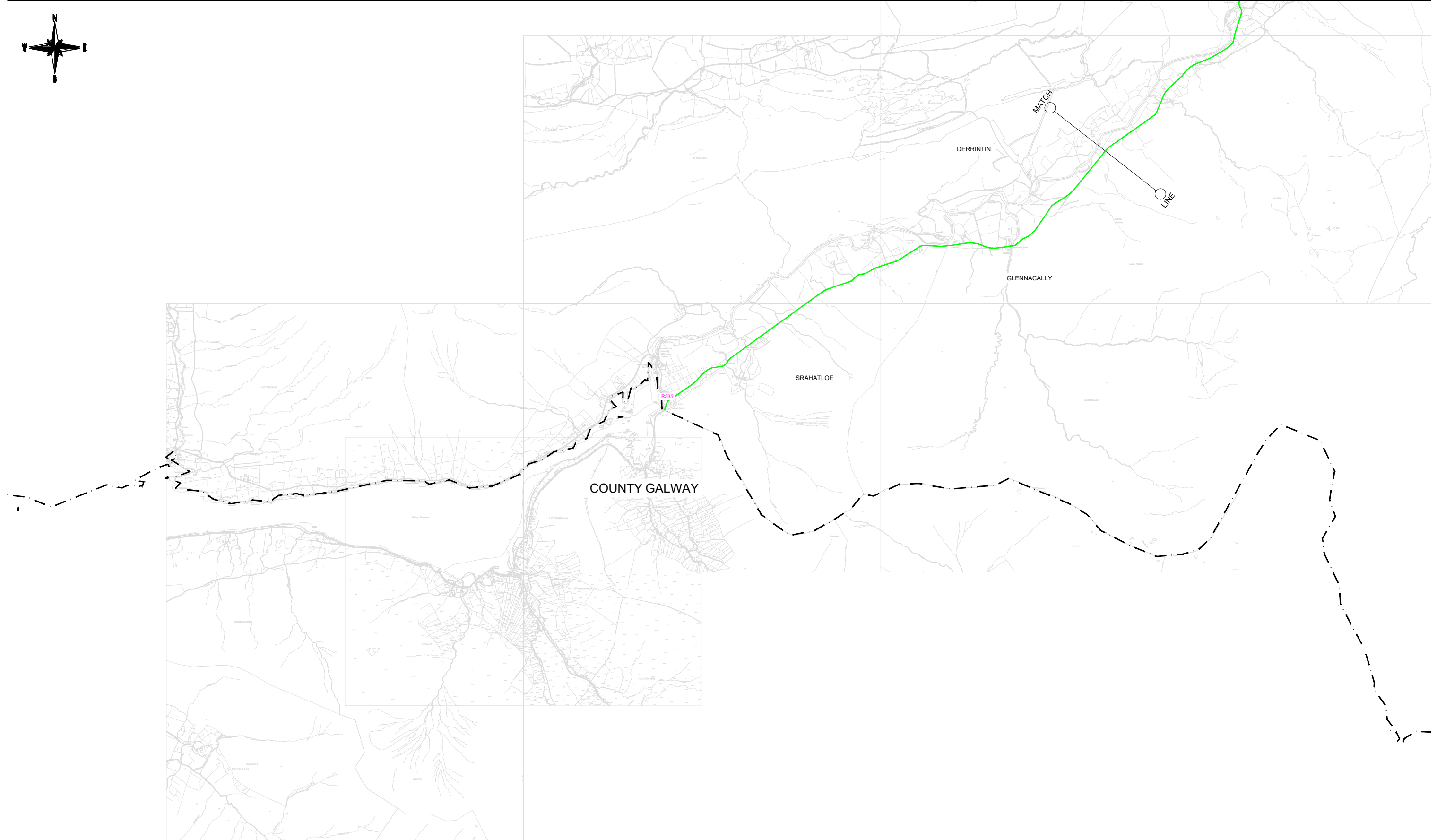
ROAD TRAFFIC (SPECIAL SPEED LIMITS) COUNTY MAYO BYE-LAWS 2018

LEGEND



Extents of 30 km/h Special Speed Limit
 Extents of 50 km/h Special Speed Limit
 Extents of 50 km/h Periodic Special Speed Limit
 Extents of 60 km/h Special Speed Limit
 Extents of 60 km/h Periodic Special Speed Limit
 Extents of 80 km/h Special Speed Limit
 Extents of 80 km/h Special Speed Limit
 Extents of 100 km/h Default Speed Limit
 Extents of 100 km/h Special Speed Limit
 Extents of 120 km/h Special Speed Limit

Speed Limit Locations & Bye-Law Zones N59 - Carrowmore to Derrintin		Status: Bye-Laws	
Designed: MCC	Component: Bye-Laws	Drawing No.	Rev.
Drawn: RW & MT	Scale (@A3): 1:40,000	8030-N59-BL-10	1
Checked: ML	Scale (@A1): 1:20,000		
Approved: PD	Date: APRIL 2018		



Includes Ordnance Survey Ireland data reproduced under OS Licence number 201717 CCMA Mayo County Council.
 Unauthorised reproduction infringes Ordnance Survey Ireland and Government of Ireland copyright.
 © Ordnance Survey Ireland 2017

**MAYO
 COUNTY
 COUNCIL**



**ROAD TRAFFIC (SPECIAL SPEED LIMITS)
 COUNTY MAYO BYE-LAWS 2018**

LEGEND

 Proposed Speed Limit Sign	 Existing Speed Limit Sign	 Advanced Speed Limit Sign	 Legal Urban Boundary	 County Boundary	 Extents of 30 km/h Special Speed Limit Extents of 50 km/h Special Speed Limit Extents of 50 km/h Periodic Special Speed Limit Extents of 60 km/h Special Speed Limit Extents of 60 km/h Periodic Special Speed Limit Extents of 80 km/h Special Speed Limit Extents of 100 km/h Default Speed Limit Extents of 100 km/h Special Speed Limit Extents of 120 km/h Special Speed Limit
-------------------------------	-------------------------------	-------------------------------	--------------------------	---------------------	---

Speed Limit Locations & Bye-Law Zones N59 - Derrintin to Srahatloe (Mayo / Galway County Boundary)		Status: Bye-Laws	
Designed: MCC Drawn: RW & MT Checked: ML Approved: PD	Component: Bye-Laws Scale (@A3): 1:40,000 Scale (@A1): 1:20,000 Date: APRIL 2018	Drawing No. 8030-N59-BL-11	Rev. 1