

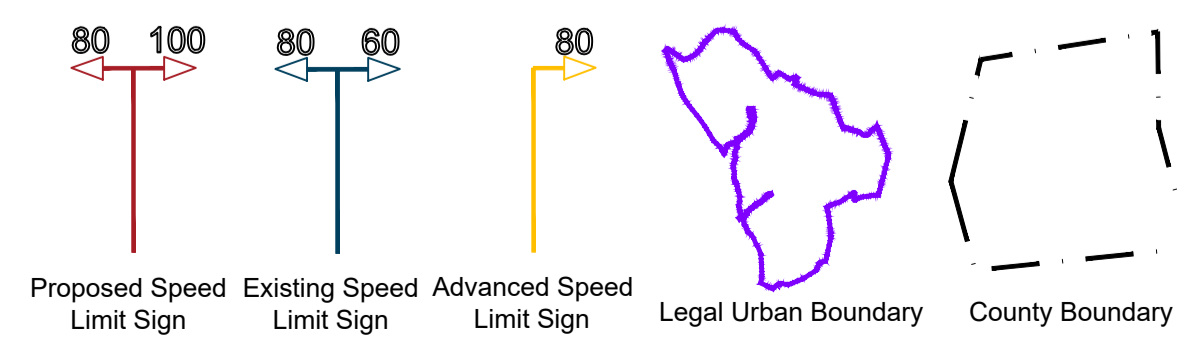
Includes Ordnance Survey Ireland data reproduced under OS Licence number 2011/17 CCMA Mayo County Council.  
 Unauthorised reproduction infringes Ordnance Survey Ireland and Government of Ireland copyright.  
 © Ordnance Survey Ireland 2017.

**MAYO  
 COUNTY  
 COUNCIL**



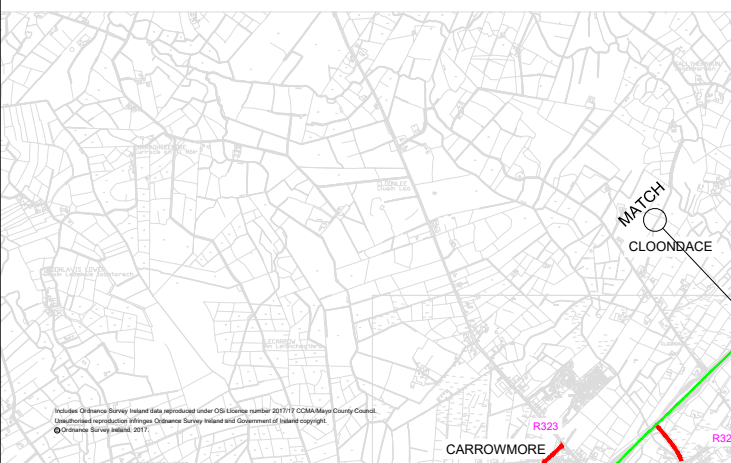

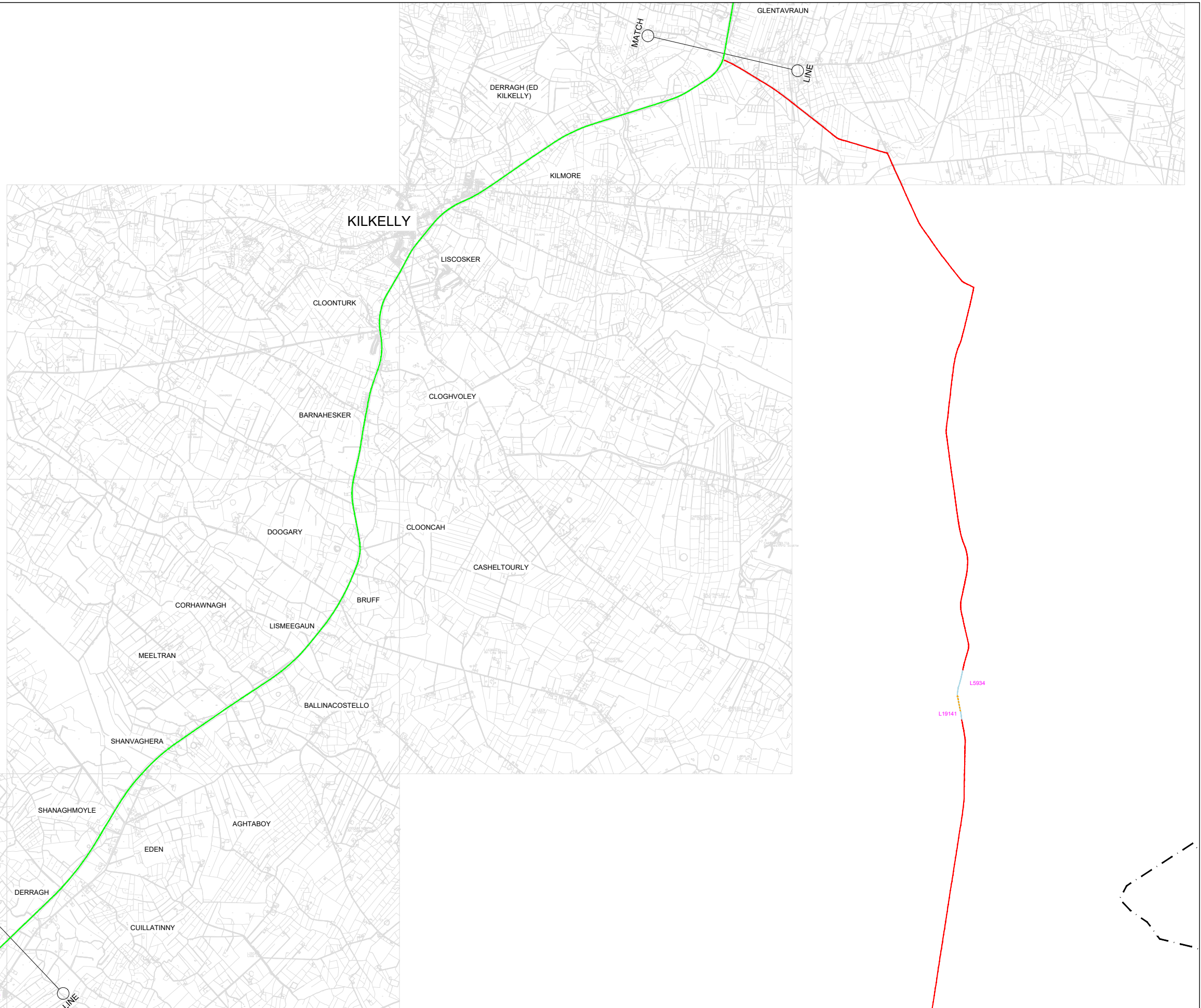
**ROAD TRAFFIC (SPECIAL SPEED LIMITS)  
 COUNTY MAYO BYE-LAWS 2018**

**LEGEND**



- █ Extents of 30 km/h Special Speed Limit
- █ Extents of 50 km/h Special Speed Limit
- █ Extents of 50 km/h Periodic Special Speed Limit
- █ Extents of 60 km/h Special Speed Limit
- █ Extents of 60 km/h Periodic Special Speed Limit
- █ Extents of 80 km/h Special Speed Limit
- █ Extents of 100 km/h Default Speed Limit
- █ Extents of 100 km/h Special Speed Limit
- █ Extents of 120 km/h Special Speed Limit

<b>Speed Limit Locations &amp; Bye - Laws Zones N17</b>		Status: Bye-Laws	
Designed: MCC	Component: Bye-Laws	Drawing No.	Rev.
Drawn: RW & MT	Scale (@A3): 1:40,000	<b>8030-N17-BL-01</b>	
Checked: ML	Scale (@A1): 1:20,000		
Approved: PD	Date: APRIL 2018		



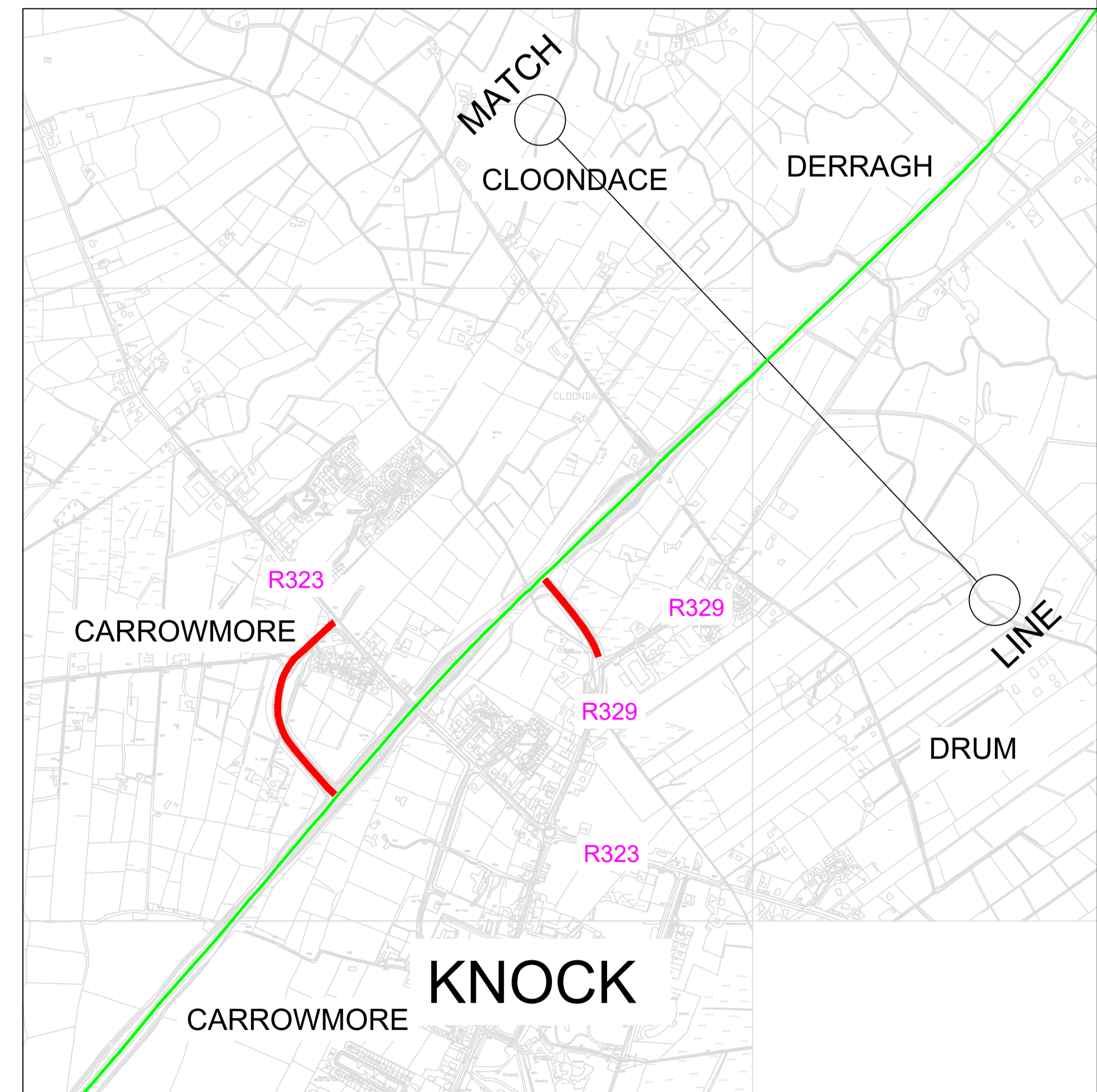
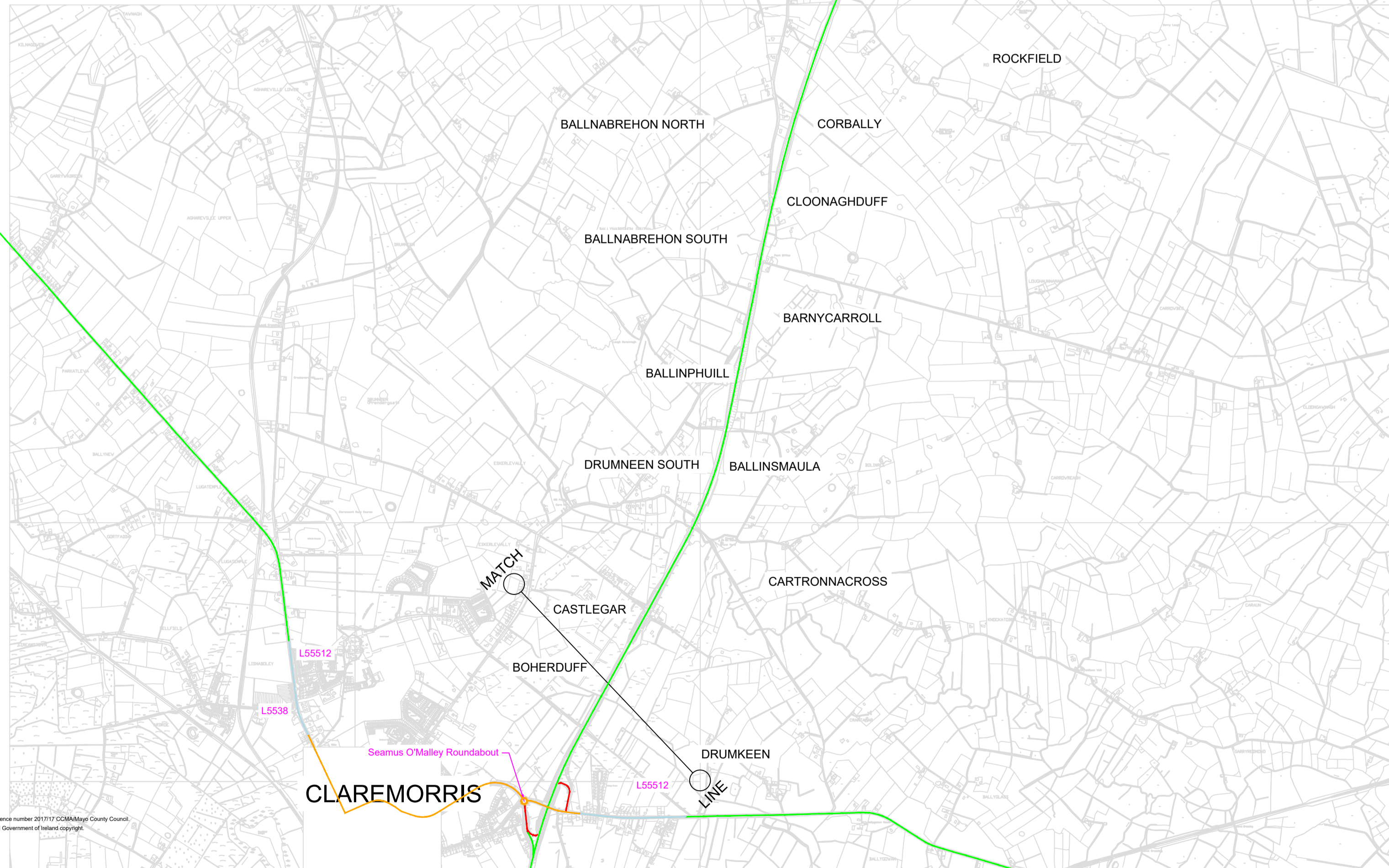
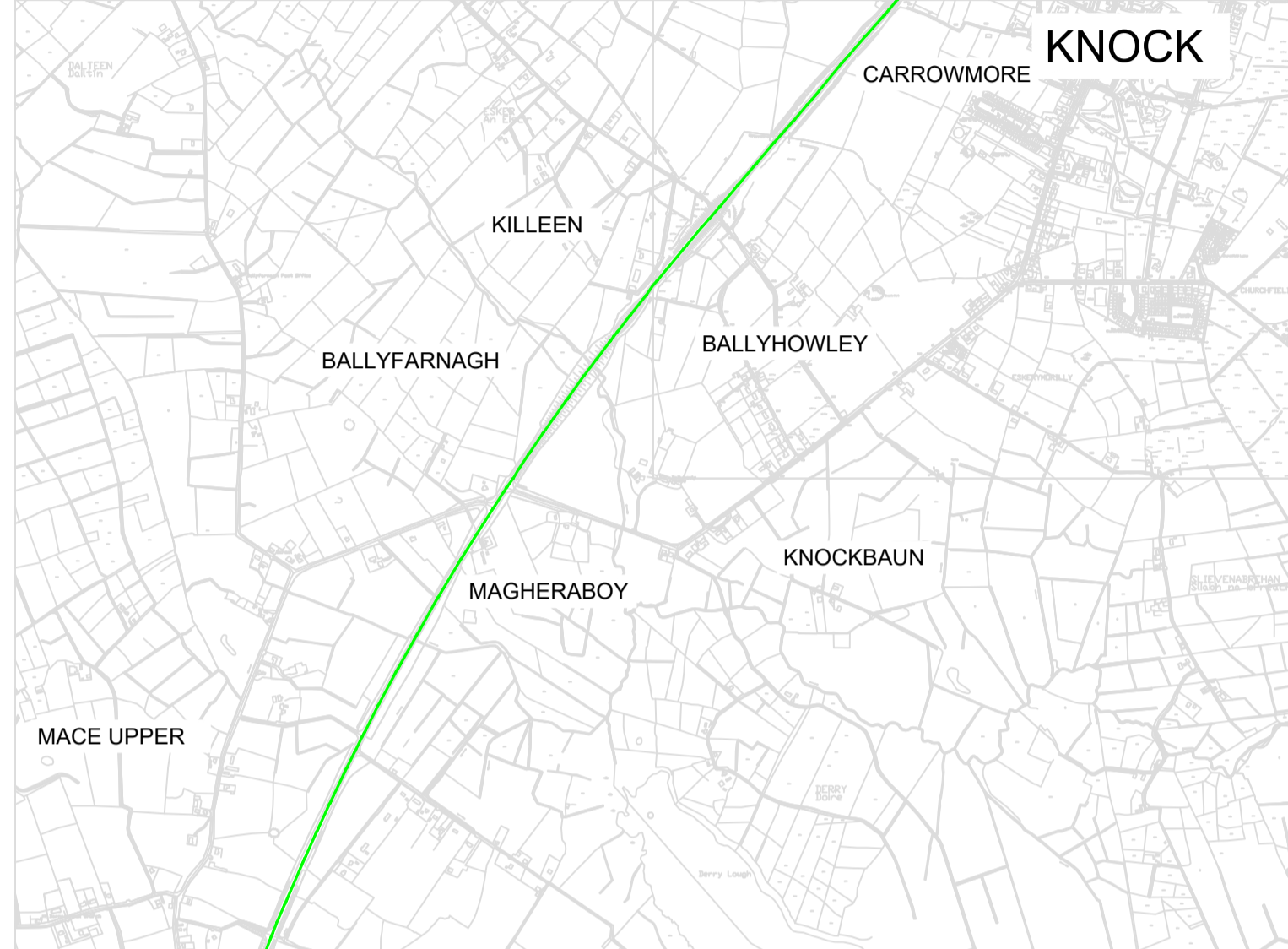
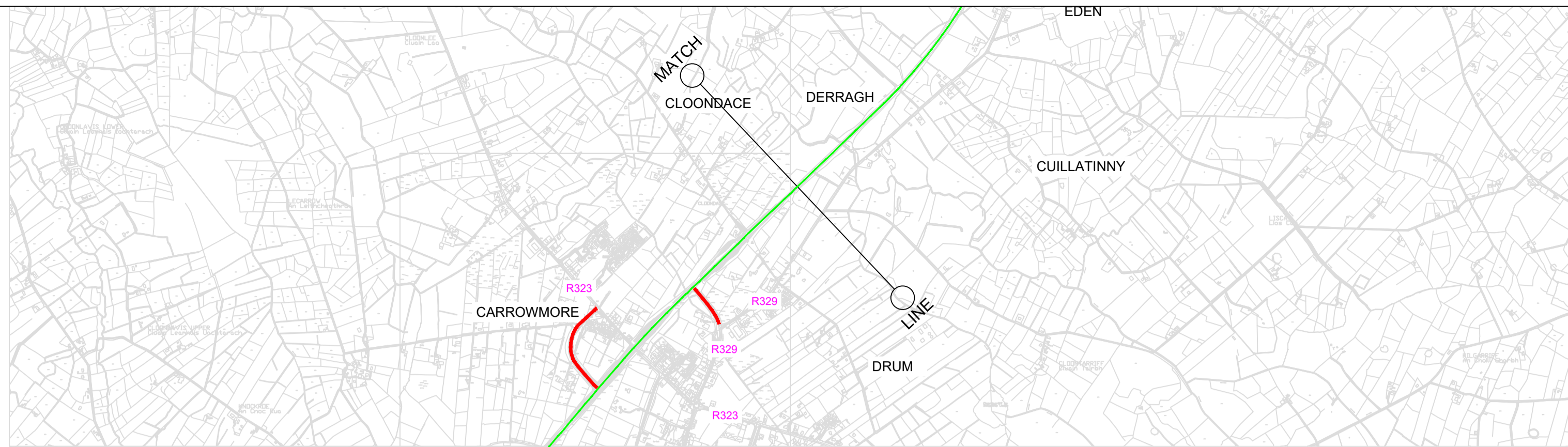
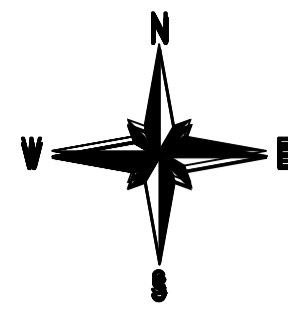
**ROAD TRAFFIC (SPECIAL SPEED LIMITS)  
COUNTY MAYO BYE-LAWS 2018**

**LEGEND**

Proposed Speed Limit Sign	Existing Speed Limit Sign	Advanced Speed Limit Sign	Advanced Speed Limit Sign	Advanced Speed Limit Sign	Legal Urban Boundary	County Boundary

- Extents of 30 km/h Special Speed Limit
- Extents of 50 km/h Special Speed Limit
- Extents of 50 km/h Periodic Special Speed Limit
- Extents of 60 km/h Special Speed Limit
- Extents of 60 km/h Periodic Special Speed Limit
- Extents of 80 km/h Special Speed Limit
- Extents of 100 km/h Default Speed Limit
- Extents of 100 km/h Special Speed Limit
- Extents of 120 km/h Special Speed Limit

Speed Limit Locations & Bye - Laws Zones N17		Status: Bye-Laws	
Designed: MCC	Component: Bye-Laws	Drawing No.	Rev.
Drawn: RW & MT	Scale (@A3): 1:40,000	8030-N17-BL-02	
Checked: ML	Scale (@A1): 1:20,000		
Approved: PD	Date: APRIL 2018		



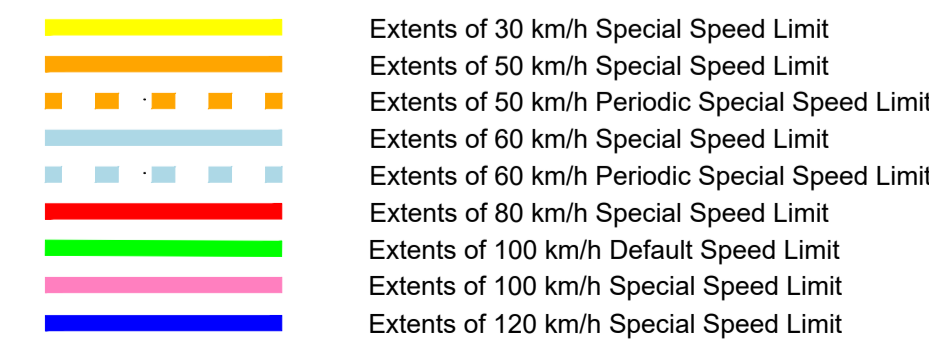
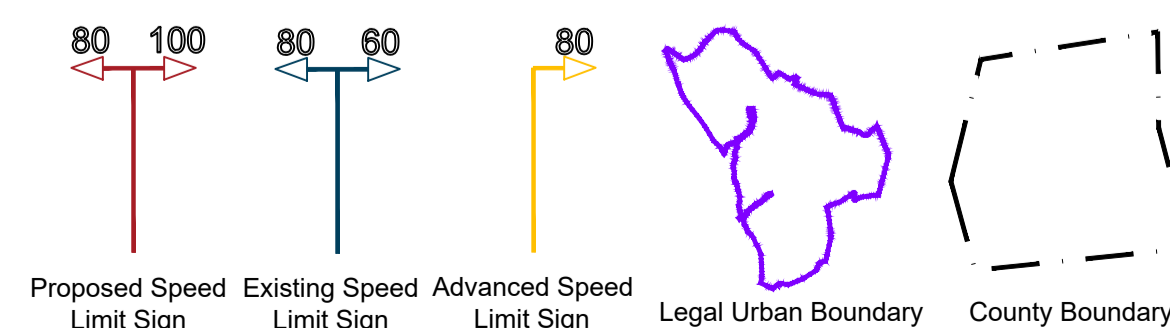
Includes Ordnance Survey Ireland data reproduced under OS Licence number 2017/17 CCMA Mayo County Council. Unauthorised reproduction infringes Ordnance Survey Ireland and Government of Ireland copyright. © Ordnance Survey Ireland 2017.

**MAYO COUNTY COUNCIL**

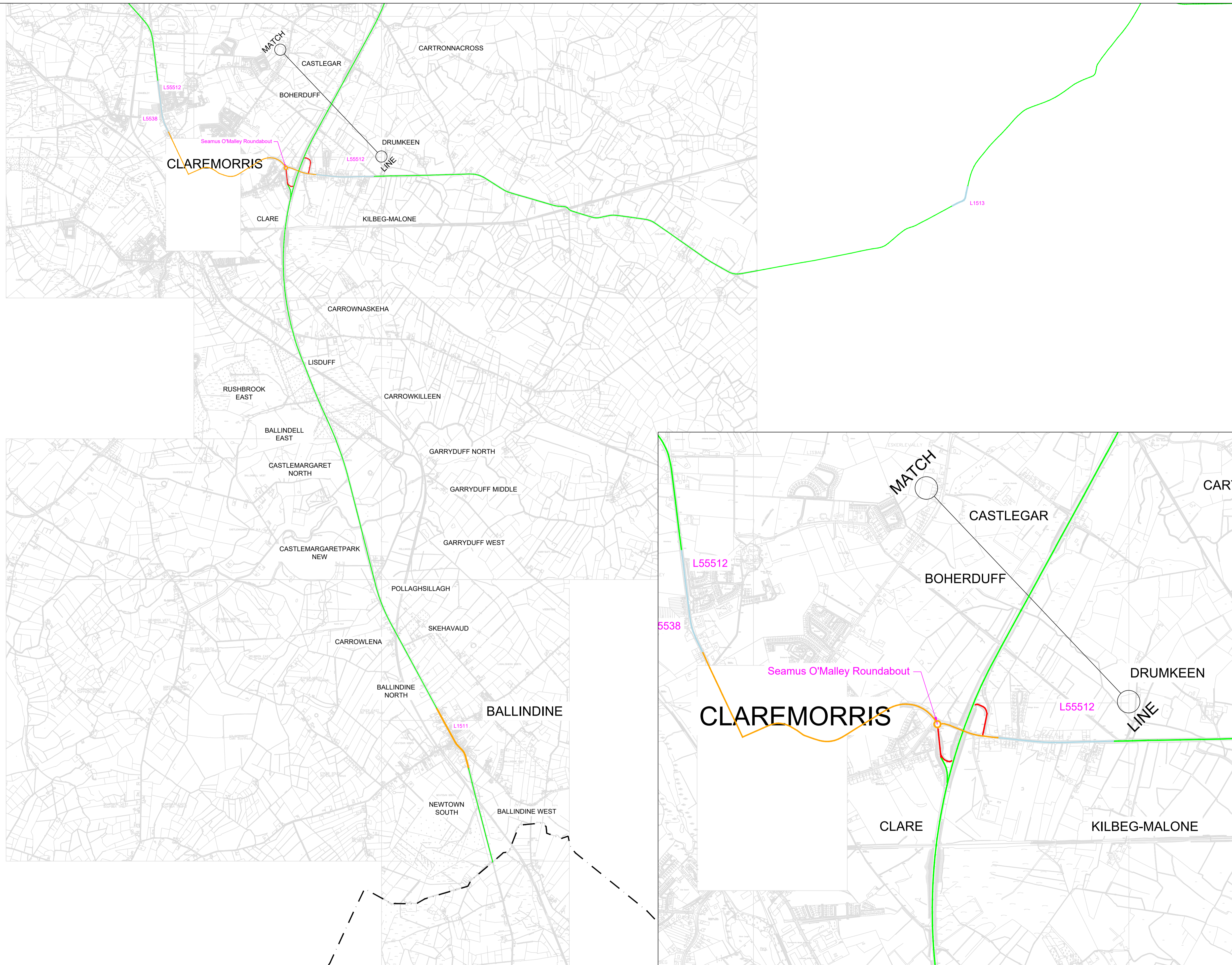
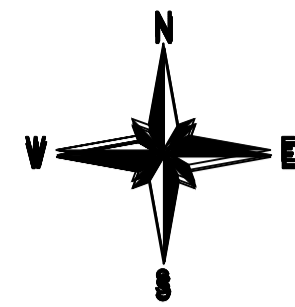


**ROAD TRAFFIC (SPECIAL SPEED LIMITS) COUNTY MAYO BYE-LAWS 2018**

**LEGEND**



Speed Limit Locations & Bye - Laws Zones N17		Status: Bye-Laws	
Designed: MCC	Component: Bye-Laws	Drawing No.	Rev.
Drawn: RW & MT	Scale (@A3): 1:40,000	8030-N17-BL-03	
Checked: ML	Scale (@A1): 1:20,000		
Approved: PD	Date: APRIL 2018		



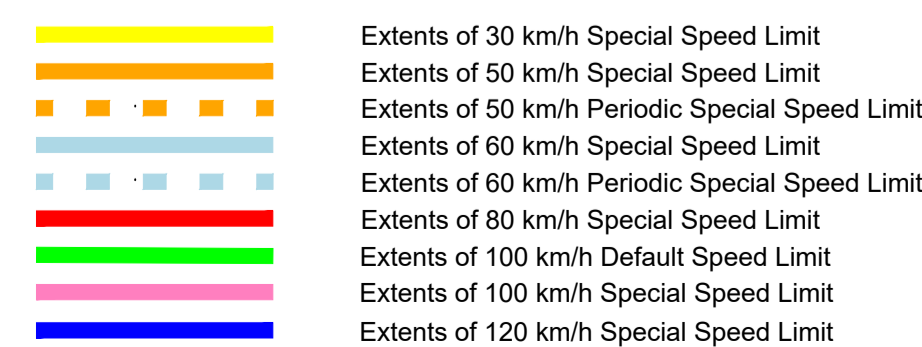
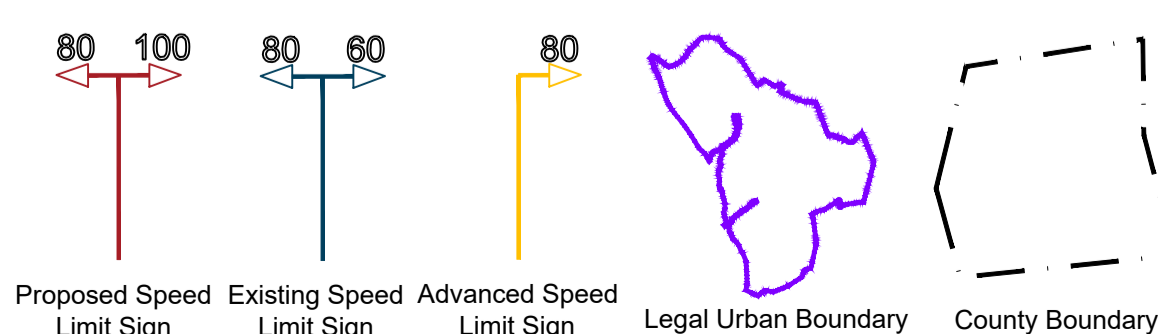
Includes Ordnance Survey Ireland data reproduced under OS Licence number 2017/17 ©2018 Mayo County Council. Unauthorised reproduction infringes Ordnance Survey Ireland and Government of Ireland copyright. ©Ordnance Survey Ireland 2017.

**MAYO COUNTY COUNCIL**



**ROAD TRAFFIC (SPECIAL SPEED LIMITS) COUNTY MAYO BYE-LAWS 2018**

**LEGEND**



Extents of 30 km/h Special Speed Limit  
 Extents of 50 km/h Special Speed Limit  
 Extents of 50 km/h Periodic Special Speed Limit  
 Extents of 60 km/h Special Speed Limit  
 Extents of 60 km/h Periodic Special Speed Limit  
 Extents of 80 km/h Special Speed Limit  
 Extents of 100 km/h Default Speed Limit  
 Extents of 100 km/h Special Speed Limit  
 Extents of 120 km/h Special Speed Limit

**Speed Limit Locations & Bye - Laws Zones N17**

Status: Bye-Laws

Designed: MCC	Component: Bye-Laws	Drawing No.	Rev.
Drawn: RW & MT	Scale @A3): 1:40,000	8030-N17-BL-04	
Checked: ML	Scale @A1): 1:20,000		
Approved: PD	Date: APRIL 2018		