

Killteroe in
Lower Ormond

Cloonibinog
and Bogg

(N)
a r p
20: 1: 00
188: 0: 00

Ballybugh in
Ormond

(H)
a r p
71: 2: 00

Culerush
in Ormond
& y^e River
Brosnagh

(M)
a r p
32: 0: 00

(A)
Cloghan
a r p
80: 0: 00

Gortnacrañagh

(I)
a r p
36: 0: 00

y^e Castle

(L) (B)
Gortskeighba
a r p
60: 2: 00
a r p
45: 0: 00

(C)
Glanduffe
a r p
60: 0: 00

Gortanusky

(D)
Killumachuna
a r p
36: 1: 00

Cloghanbeg

(F) (E)
Leacarrowcor
a r p
19: 0: 00
Corrediv-
nagh
a r p
14: 2: 00

Ballytyer


(K)
a r p
14: 2: 00

Newtowne

	Acres	Roods	Pereches
Cloghan The letter (A) Arable and Pasture	080	0	00
Gortskeigha The letter (B) Arable and Pasture	045	0	00
Glanduffe The letter (C) Arable and Pasture	060	0	00
Killumachuna The letter (D) Arable and Pasture	036	1	00
Corredivinagh The letter (E) Arable and Pasture	014	2	00
Leacarrowcor The letter (F) Arable & Pasture	019	0	00
The letter (G) the west part of y ^e Commons, Mead ^m & low pas ^m Commonly call'd Gortnacranagh's part of y ^e Commons	020	1	00
The letter (H) y ^e Tenants part of y ^e Commons, Mead ^m & low pas ^m held in common by y ^e several Villages	071	2	00
The letter (I) That part of y ^e Commons, held by Cap ⁿ Daly Good Meadow for the most part	036	0	00
The letter (K) That part of y ^e Commons, held in right of Cloghanbegg, Meadow, Course pas ^m & Deep Curragh Drain'd	014	2	00
Total Profittable	397	0	00
The letters (L & M) Good Pasturable Bogs	092	2	00
The letter (N) Red Bog, part of w ^{ch} is pasturable	188	0	00
Total Rough & Smooth	677	2	00

Ballagh-an-
an-oh-er

(G)
a r p
23: 2: 00



Cloondalla
Barony of
Egglis

Bunrevane
at
Kelttecurra

3.1.00

(M)
a r p
88: 3: 00

Annaghe
River
Brosnagh

(B)
a r p
90: 0: 00

Cloonra

(E)
a r p
7.0.00

(A)

Glaster

(N)
a r p
424: 0: 00

a r p
348: 0: 00

B 90
Bms 89
C 70
G 23

670

a
12

(C)

a r p
70: 0: 00

(F)
5

Culagh

Ballynashra

H I K
a r p
2.3. 2.5. 2.0. 30

Glaster

		Acres	Roods	Perches
The letter	(A) arable and pasture	03	48	00
The letter	(B) arable and pasture	00	90	00
Total arable and pasture		04	38	00
The letter	(C) pasture for 1/2 ^e most part Bogie	00	70	00
The letter	(D) Course bogie pasture part Curragh	00	12	00
The letter	(E) Course pasture	00	07	00
The letter	(F) Pasturable Boggy	00	05	00
The letter	(G) a little dry Hill and course pasture controversie with Ballaghanchir but in sq. ^{re} Moore's possession, tho' sometimes used by the other side	00	23	2 00
The letter	(H) pasture Controversie	00	02	3 00
The letter	(I) Bogie pasture Controversie	00	02	0 20
The letter	(K) Pasturable Boggy Controversie	00	02	0 30
The letter	(L) Bogie pasture Controversie	00	03	1 00
The letter	(M) Boggy in Comon to Glaster & Bunrevane	00	08	3 00
The letter	(N) Boggy part Pasturable	04	24	0 00
Total Rough and Smooth		10	78	2 10



Bog p^t of Y^e Same } Cloonikinog

(A)
 Gortnacraanagh
 a r p
 96: 1: 00

Lavaghsbelburn
or Hollem's

Glanduffe
 (B)
 Gortanusky
 a r p
 41: 1: 00

Lavagbmoore

Killumachuna

(D)
 Cloghanbeg
 a r p
 59: 2: 00

Corredivinagh

Shelburn
 or Hollem's
 Cartrony
 Gortereivin
 a r p
 20: 0: 00

Carroumanaghs

(E)
 Ballyher
 a r p
 25: 3: 00

Newtown

Gortereivin
 a r p
 68: 3: 00

Cogran

(I)
 Cappaluane
 a r p
 87: 0: 00

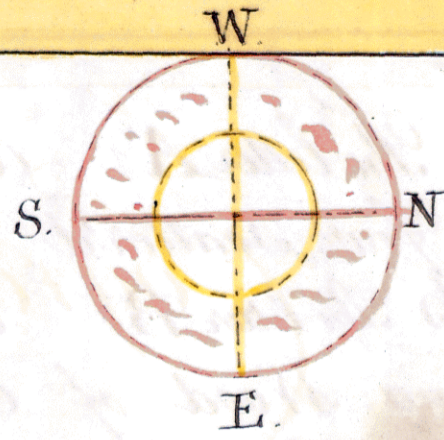
(H)
 a r p
 26: 3: 00

Macnabany

(K)
 a r p
 31: 0: 00

Kielnemealchun

	Acres	Roods	Piches
Gortnacranagh, The letter (A) Arable & Pasture part of w. ^{ch} is Covered w th a Wood of large Oak Trees	096	1	00
Portanusky, The letter (B) Arable & Pasture the most part of w. ^{ch} is Cover'd w th a Wood of large Oak Trees	041	1	00
The letter (C) Course pasture part of Gortanusky	005	0	00
Cloghanbegg The letter (D) Arable & Pasture part of w. ^{ch} is cover'd thinly w th scatter'd Oak Trees	059	2	00
Ballytier, The letter (E) Arable and pasture	025	3	00
Gortcreivin, The letter (F) Arable & pasture, whereon stands some scatter'd Oak Trees	068	3	00
The letter (G) Shelburn, or Stollen's Cartron, of port Gortcreivin, That fell w th in y ^e Survey, Ara: & pasture	020	0	00
The letter (H) Good pasturable bogg	026	3	00
Cappatuane, The letter (I) Arable & Pasture	087	0	00
The letter (K) Bogg for y ^e most part pasturable	031	0	00
Total Rough & Smooth	461	1	00



Cogran

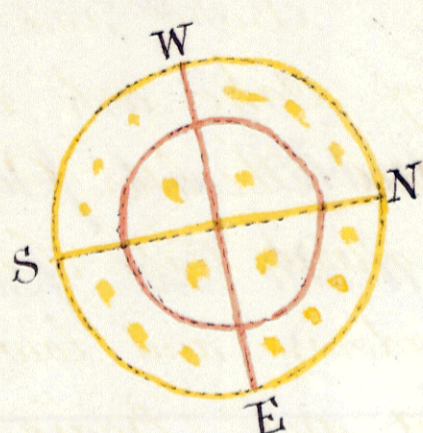


Bangher & River Brassnagh

Cogran

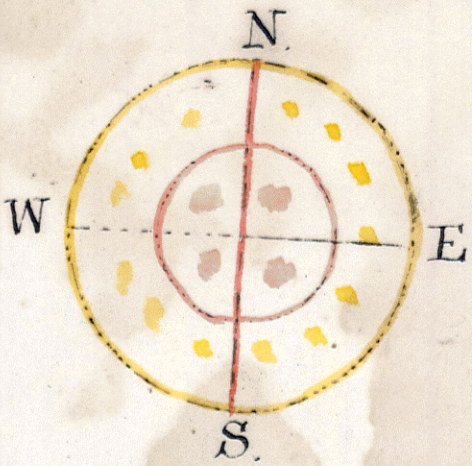
Kielnameatcbun

The letter (A) Arable and pasture	071	0	00
The letter (B) Good Meadow	066	2	00
The letter (C) Course pasture & Deep Curragh	019	0	00
The letter (D) Course pasture and Deep Curragh held by M ^r Armstrong well Drain'd	010	2	00
Total profittable	167	0	00
The letter (E) Bogg pasturable good of the kind	086	2	00
Total Rough & Smooth	253	2	00



45 - 20-1-20
 25-2
 34 2-20

	acres	R	pitches
Lavagh The letter (A) Arable & pasture on which stands, a few scatter'd Oake Trees	095	0	00
Corclogh The letter (B) Arable and pasture on which is a growing Wood of Oake ash alder & Berch	090	0	00
Ballymacouloughane The letter (C) Arable & pas ⁿ on which stands some scatter'd Oake Trees	075	0	00
The letter (D) Meadows and low Bottoms	051	2	00
The letter E Bogg and Bogie Pasture	002	0	00
Total Rough & Smooth	128	2	00
Carrowmanagh The letter (F) Arable & pasture on which stands a great many large oake Trees	090	0	00
The letter (G) very good Meadow	026	0	00
The letters (H & I) Bogie pasture	003	1	00
Total Carrowmanagh Rough & Smooth	119	1	00
Gortacalla y. ^e letter (K) Arable and pasture	013	3	00
The letter (L) Inisclea good pasture most of which is cover'd with a growing wood of Ash	007	1	00
The letter (M) the Island next it to y. ^e north mostly covered with with a growing Wood of Ash	002	2	00
The letter (N) Ship Island part of w. ^h is cover'd w. th a Wood of Ash and some underwood	004	1	00
The letter (O) Muckinis, good Meadow	028	1	20
The letter (P) Breaninsky good Meadow	006	2	00
The letter (Q) Fri Islands most part of w. ^{ch} is covered w. th a growing Wood of Ash and Alder	001	1	00
The letter (R) Island Barraflan	001	0	00
The letter (S) & little ^{Island} to y. ^e East of Inisclea next Gortacalla	000	2	00
Total Islands upon y. ^e Shannon	051	2	20
		1	20



Kielnamoatchun

Cappatwane

Leacarrow
and y^e River
Brosnagh

(G)
Bogg
a r p
28 : 0 : 00

(E)
Curragh
a r p
9 : 3 : 00

(A)
That part of Macnahany
held by M^r. Armstronge
a r p
111 : 0 : 00

New-
town

(B)
That part
of Macnahany
held by Tenants (1)
a r p
50 : 0 : 00

(H)
Bogg
a r p
75 : 1 : 0

(1)
Corgarve
a r p
14 : 1 : 00

(C)
That part
of Macnahany
held by Tenants
a r p
15 : 3 : 00

(E)
Curragh
a r p
20 : 2 : 00

(D)
Commons
a r p
94 : 2 : 0

Ballynasraby

(2)
Corgarve
a r p
23 : 2 : 00

Garrycastle

(I)
Bogg
a r p
129 : 0 : 00

Glaster or Bogg in Common
twiet Ballynasraby & Glaster

Macnahany

	Acres	R ^o	Perches
The letter (A) that part held by ^{Mr} Armstrong Ara: & Pas ^{re}	111	0	00
The letter (B) that next to M ^r Armstrong's Ara: & Pas ^r	050	0	00
The letter (C) part of y ^e ^{same} held by ten ^{ts} Ara: & Pas ^{re}	015	3	00
The letter (D) Comons to Macnahany & Corgarve good pasturable ground capable ^{for y^e most part} of being reduced	094	2	00
Total Profittable	271	1	00
The letters (E & F) Deep burrags by y ^e lower Brosnagh	030	1	00
The letters (G & H) Boggs for y ^e most part Pasturable	103	1	00
The letter (I) Red Bogg ^{in Comon} part of w ^{ch} is pasturable	404	3	00
Total Rough & Smooth	533	3	00
The figures (1 & 2) both call'd Corgarve, who has a commonage w th Macnahany, in y ^e letters (D: E: & I)	037	3	00
Total Macnahany & Corgarve Rough & Smooth	571	2	00

Bunrevane at Keltcurra

The letter (A) Arable and pasture 76 0 00

The letter (B) Wood 05 3 00

The letter (C) Wood 05 1 00

The letter (D) Bogie Pasture 02 2 00

Total Rough Smooth 89 2 00