

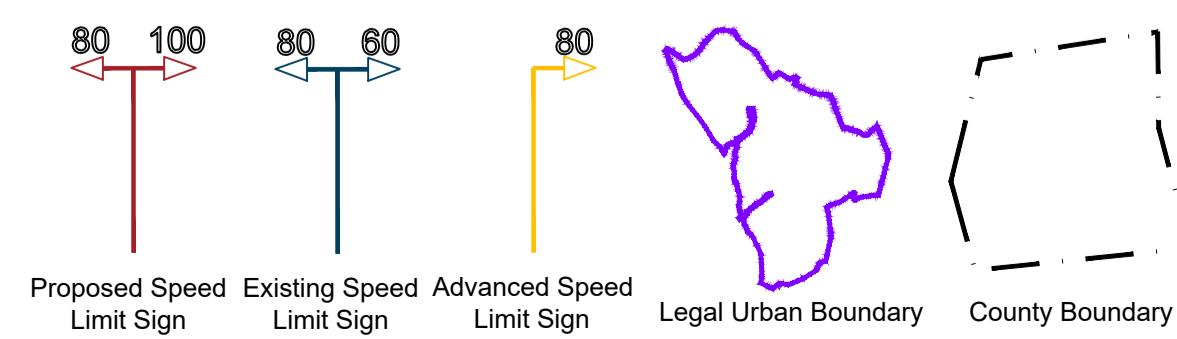
Includes Ordnance Survey Ireland data reproduced under OS Licence number 2011/17 CCMA Mayo County Council. Unauthorised reproduction infringes Ordnance Survey Ireland and Government of Ireland copyright. © Ordnance Survey Ireland 2011.

**MAYO
COUNTY
COUNCIL**



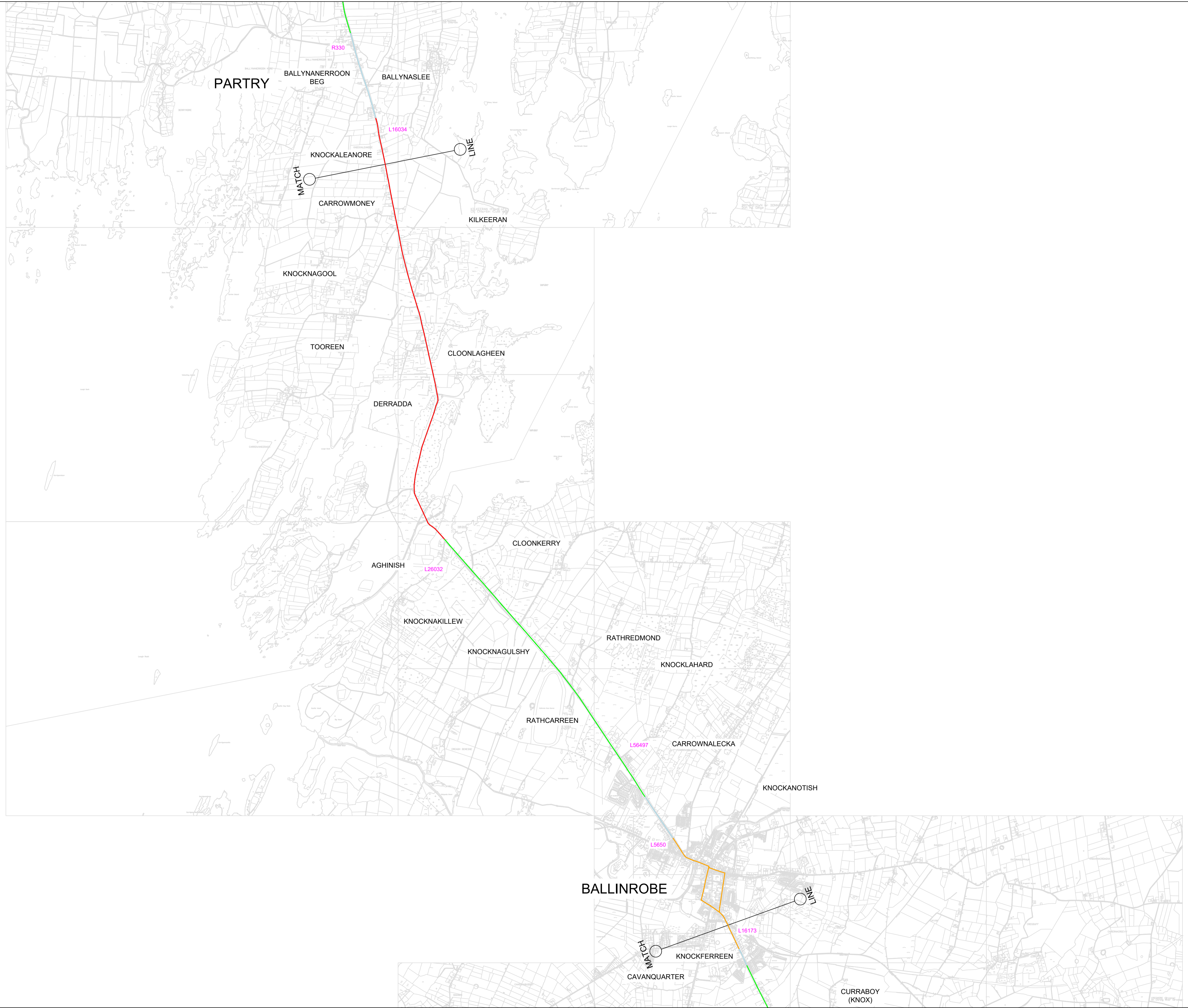
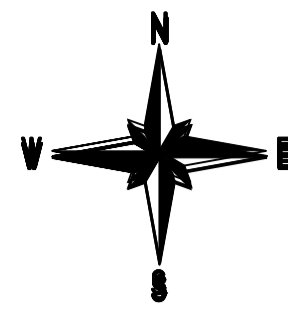
**ROAD TRAFFIC (SPECIAL SPEED LIMITS)
COUNTY MAYO BYE-LAWS 2018**

LEGEND



- Extents of 30 km/h Special Speed Limit
- Extents of 50 km/h Periodic Special Speed Limit
- Extents of 60 km/h Special Speed Limit
- Extents of 60 km/h Periodic Special Speed Limit
- Extents of 80 km/h Special Speed Limit
- Extents of 100 km/h Default Speed Limit
- Extents of 100 km/h Special Speed Limit
- Extents of 120 km/h Special Speed Limit

Speed Limit Locations & Bye - Law Zones N84 - Pollawaddy to Partry		Status: Bye-Laws
Designed: MCC	Component: Bye-Laws	Drawing No. 8030-N84-BL-02
Drawn: RW & MT	Scale (@A3): 1:40,000	Rev.
Checked: ML	Scale (@A1): 1:20,000	
Approved: PD	Date: APRIL 2018	



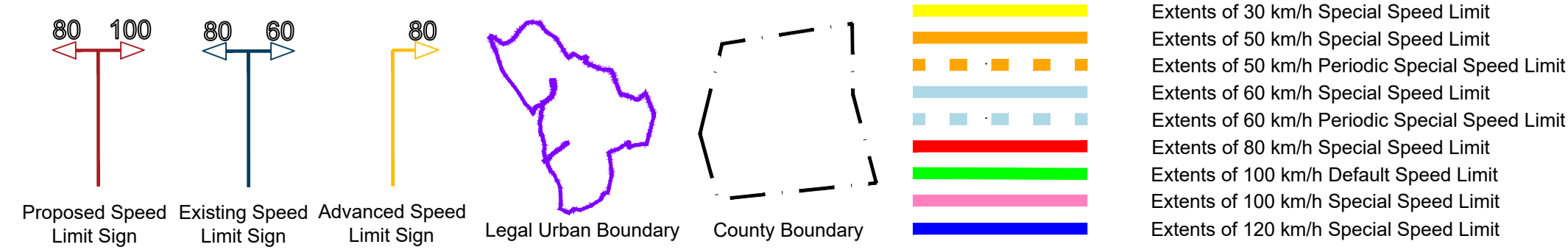
Includes Ordnance Survey Ireland data reproduced under OS Licence number 2017/17 CCMA Mayo County Council.
 Unauthorised reproduction infringes Ordnance Survey Ireland and Government of Ireland copyright.
 © Ordnance Survey Ireland 2017.

**MAYO
 COUNTY
 COUNCIL**

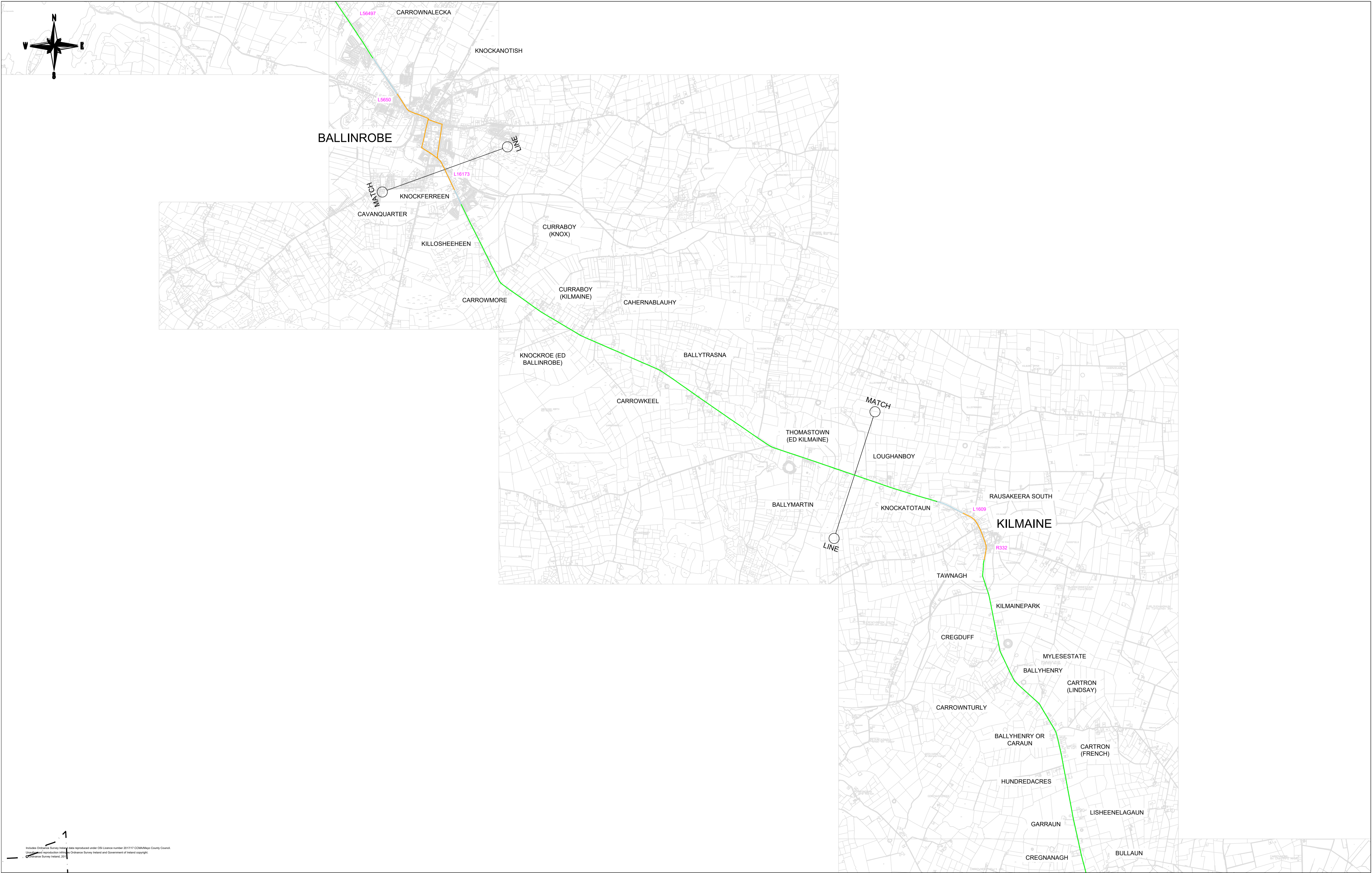


**ROAD TRAFFIC (SPECIAL SPEED LIMITS)
 COUNTY MAYO BYE-LAWS 2018**

LEGEND



Speed Limit Locations & Bye - Law Zones N84 - Partry to Ballinrobe		Status: Bye-Laws	
Designed: MCC	Component: Bye-Laws	Drawing No.	Rev.
Drawn: RW & MT	Scale (@A3): 1:40,000	8030-N84-BL-03	
Checked: ML	Scale (@A1): 1:20,000		
Approved: PD	Date: APRIL 2018		



Includes Ordnance Survey Ireland data reproduced under OS Licence number 2011/17 CCMA Mayo County Council
 Includes Ordnance Survey Ireland data reproduced under OS Licence number 2011/17 CCMA Mayo County Council
 Includes Ordnance Survey Ireland data reproduced under OS Licence number 2011/17 CCMA Mayo County Council

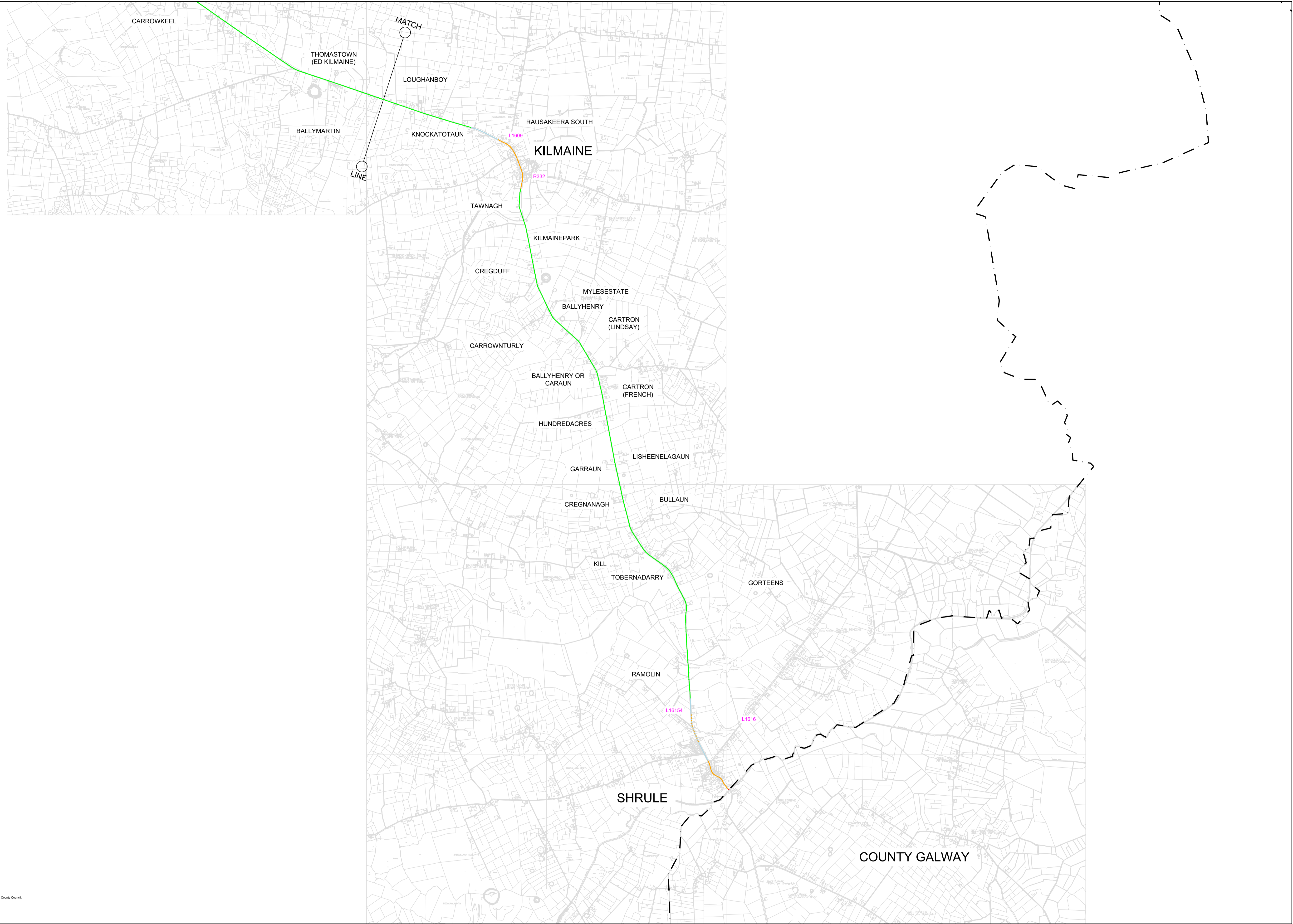
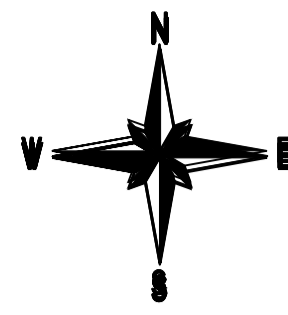


ROAD TRAFFIC (SPECIAL SPEED LIMITS) COUNTY MAYO BYE-LAWS 2018

LEGEND

 Proposed Speed Limit Sign	 Existing Speed Limit Sign	 Advanced Speed Limit Sign	 Legal Urban Boundary	 County Boundary	<ul style="list-style-type: none"> Extents of 30 km/h Special Speed Limit Extents of 50 km/h Special Speed Limit Extents of 60 km/h Periodic Special Speed Limit Extents of 60 km/h Special Speed Limit Extents of 80 km/h Periodic Special Speed Limit Extents of 80 km/h Special Speed Limit Extents of 100 km/h Default Speed Limit Extents of 100 km/h Special Speed Limit Extents of 120 km/h Special Speed Limit
-------------------------------	-------------------------------	-------------------------------	--------------------------	---------------------	--

Speed Limit Locations & Bye - Law Zones N84 - Ballinrobe to Kilmaine		Status: Bye-Laws	
Designed: MCC	Component: Bye-Laws	Drawing No.	Rev.
Drawn: RW & MT	Scale (@A3): 1:40,000	8030-N84-BL-04	
Checked: ML	Scale (@A1): 1:20,000		
Approved: PD	Date: APRIL 2018		



Includes Ordnance Survey Ireland data reproduced under OS Licence number 2017/17 CCMA/Mayo County Council.
Unauthorised reproduction infringes Ordnance Survey Ireland and Government of Ireland copyright.
© Ordnance Survey Ireland, 2017.



ROAD TRAFFIC (SPECIAL SPEED LIMITS) COUNTY MAYO BYE-LAWS 2018

LEGEND

Proposed Speed Limit Sign
 Existing Speed Limit Sign
 Advanced Speed Limit Sign
 Legal Urban Boundary
 County Boundary

Extents of 30 km/h Special Speed Limit
 Extents of 50 km/h Special Speed Limit
 Extents of 60 km/h Special Speed Limit
 Extents of 80 km/h Special Speed Limit
 Extents of 100 km/h Default Speed Limit
 Extents of 120 km/h Special Speed Limit

Speed Limit Locations & Bye - Law Zones N84 - Kilmaine to Shrule		Status:
		Bye-Laws
Designed: MCC	Component: Bye-Laws	Drawing No.
Drawn: RW & MT	Scale (@A3): 1:40,000	8030-N84-BL-05
Checked: ML	Scale (@A1): 1:20,000	Rev.
Approved: PD	Date: APRIL 2018	