

RZLT 24-003



To whom it concerns.

Please find enclosed maps of my property – outlined in red- which are included in the residential zoned land tax map and is outlined as proposed for withdrawal.

I would like to support this proposal and have these lands removed from the current map.


These lands have been farmed by my family for the last four generations and I have no plans to sell it or develop it as it is still actively farmed today.

These lands were included in previous town development plans without any request or canvassing on my behalf.

Furthermore, two of my neighbours land which were included in the last map has been removed by an Bord Pleanála because of being zoned strategic residential reserve tier 1 and as such is not currently available for residential development within the lifetime of the mayo county development plan 2022-2028, and as such cannot be considered in scope for RZLT.

Yours sincerely

[Redacted signature]



Land Registry Compliant Map



Tailte
Éireann

CENTRE COORDINATES:
ITM 534518,775840

PUBLISHED: 07/02/2024

ORDER NO.: 50381699_1

MAP SERIES: 1:2,500

MAP SHEETS: 2275-B

MAYO COUNTY COUNCIL RECEIVED

26 MAR 2024

COMPILED AND PUBLISHED BY:
Tailte Éireann,
Phoenix Park,
Dublin 8,
Ireland
D08E6E4

PLANNING & DEVELOPMENT

www.tailte.ie

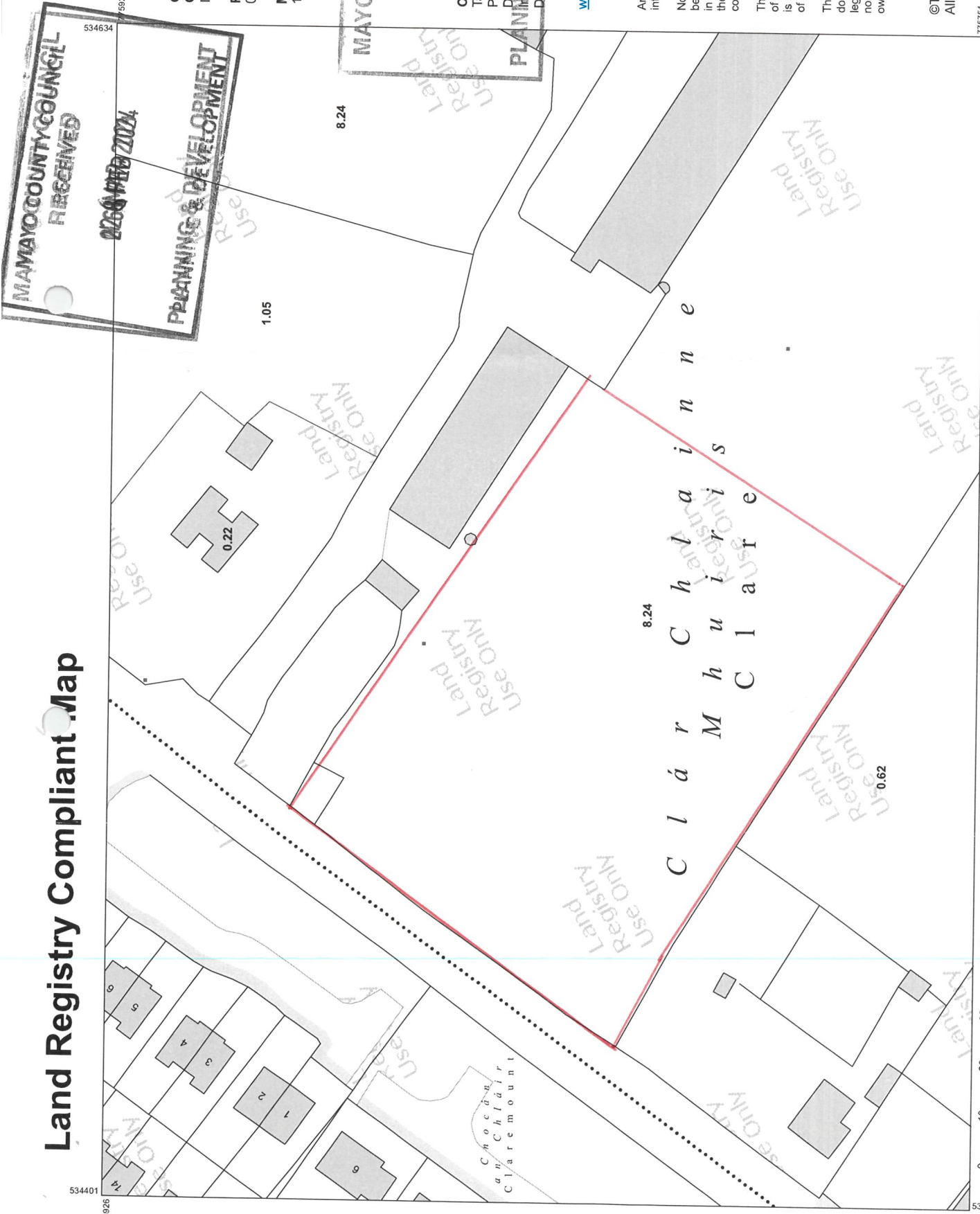
Any unauthorised reproduction infringes Tailte Éireann copyright.

No part of this publication may be copied, reproduced or transmitted in any form or by any means without the prior written permission of the copyright owner.

The representation on this map of a road, track or footpath is not evidence of the existence of a right of way.

This topographic map does not show legal property boundaries, nor does it show ownership of physical features.

©Tailte Éireann, 2024.
All rights reserved.



MAYO COUNTY COUNCIL RECEIVED

26 MAR 2024

PLANNING & DEVELOPMENT

MAYO COUNTY COUNCIL RECEIVED

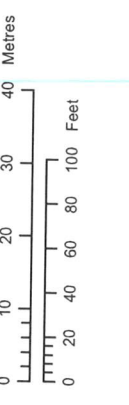
26 MAR 2024

PLANNING & DEVELOPMENT

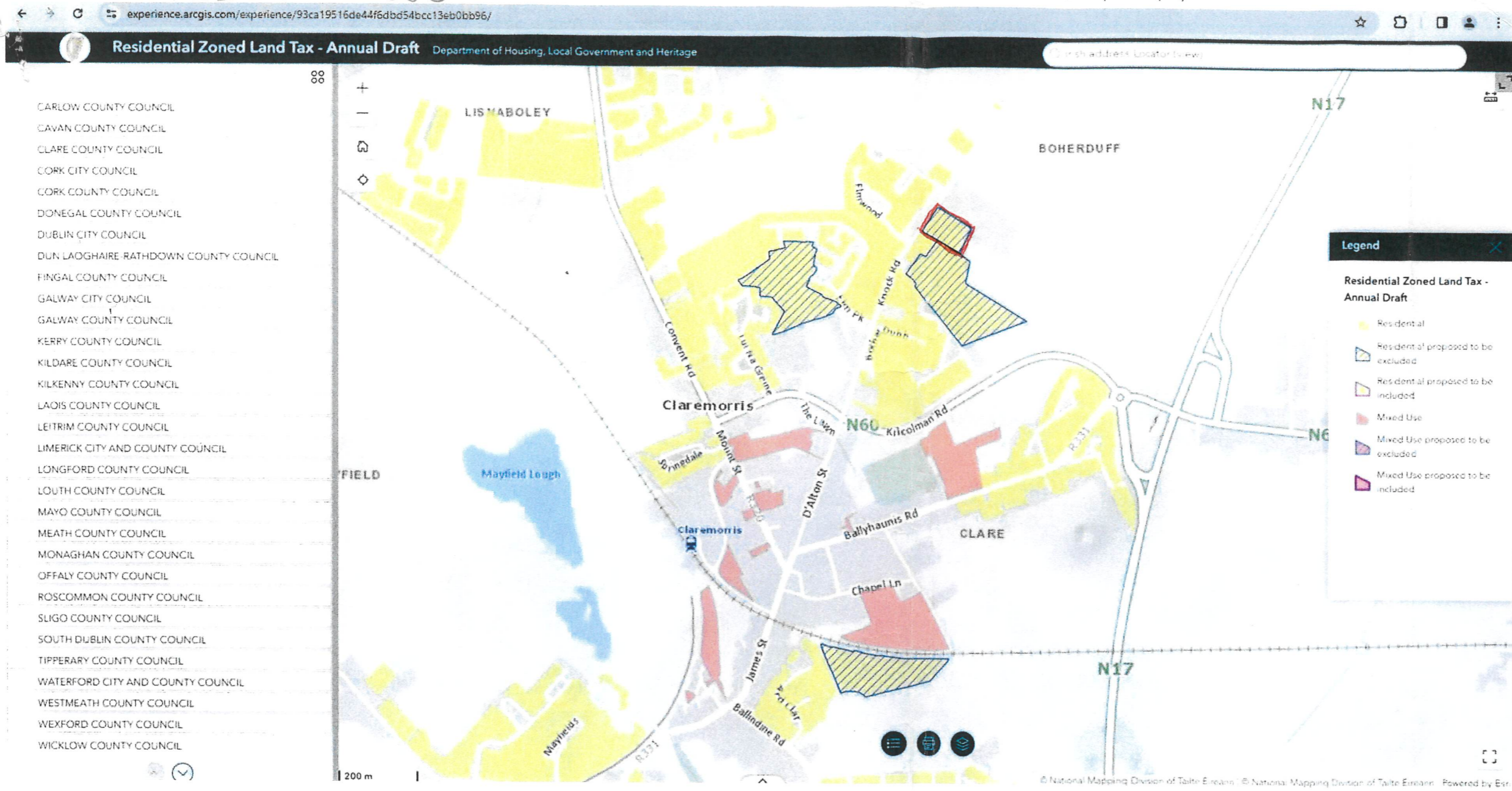
LEGEND:
To view the legend visit www.tailte.ie and search for 'Large Scale Legend'

CAPTURE RESOLUTION:
The map objects are only accurate to the resolution at which they were captured.
Output scale is not indicative of data capture scale.
Further information is available at: www.tailte.ie; search 'Capture Resolution'

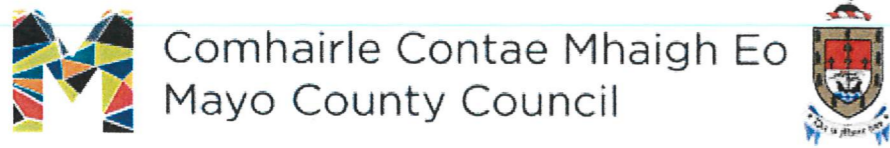
OUTPUT SCALE: 1:1,000



775926 534401 775754 534634



Regards,



Executive Planner
 Planning Department

