

- 30 Km/h Zone
- 30 Km/h Slow Zone
- 50 Km/h Zone
- 60 Km/h Zone
- 80 Km/h Zone

Default Speed Limits apply to all other public roads (not coloured on Map) as specified in the Road Act 2004

**PROJECT**  
**ROAD TRAFFIC (SPECIAL SPEED LIMITS)**  
**COUNTY MAYO BYE-LAWS 2018**

DIRECTOR OF SERVICE  
 TOM GILLIGAN, ASSETS & INFRASTRUCTURE.

HEAD OF ROADS  
 PAUL DOLAN, B.E.

PROJECT CO-ORDINATOR  
 MICHAEL LYONS, B.E., C.Eng., M.I.E.I

**PROJECT LOCATION**  
**ATTYMASS**

Date: April 2018

Scale: A3 1:5000

Drawn: M. Tuffy

Drawing No:  
**BMD-16-31**

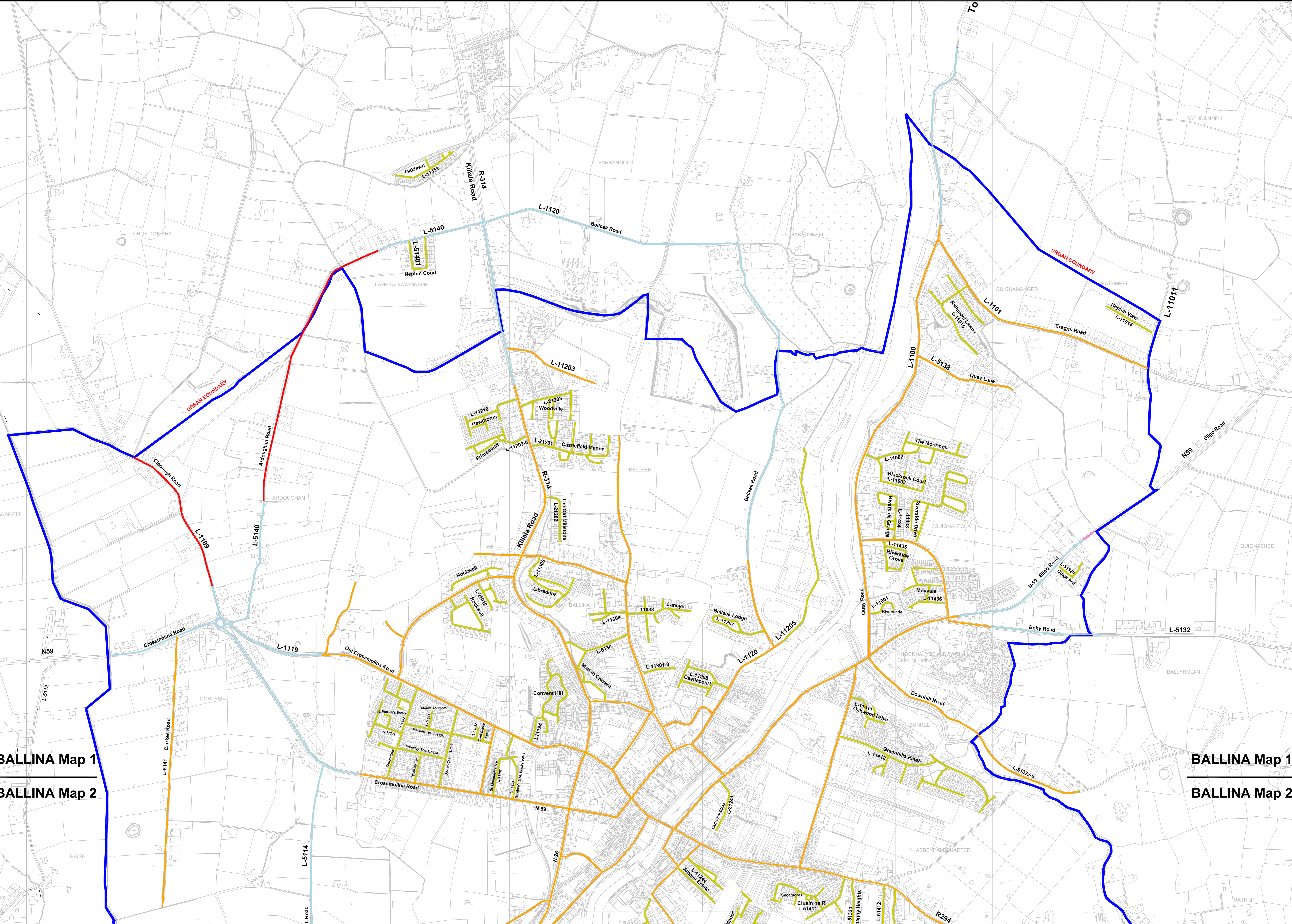
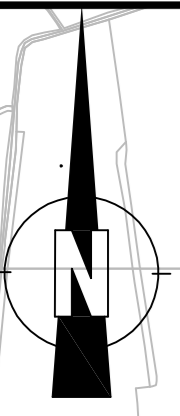
**MAYO COUNTY COUNCIL**

Aras an Chontae,  
 The Mall,  
 Castlebar,  
 County Mayo.

Tel: +353-90-24444  
 Fax: +353-90-23937



Includes Ordnance Survey Ireland data reproduced under OSi Licence number 2018/17 CCMA/Mayo County Council. Unauthorised reproduction infringes Ordnance Survey Ireland and Government of Ireland copyright. © Ordnance Survey Ireland, 2018.



↑ BALLINA Map 1  
 ↓ BALLINA Map 2


↑ BALLINA Map 1  
 ↓ BALLINA Map 2

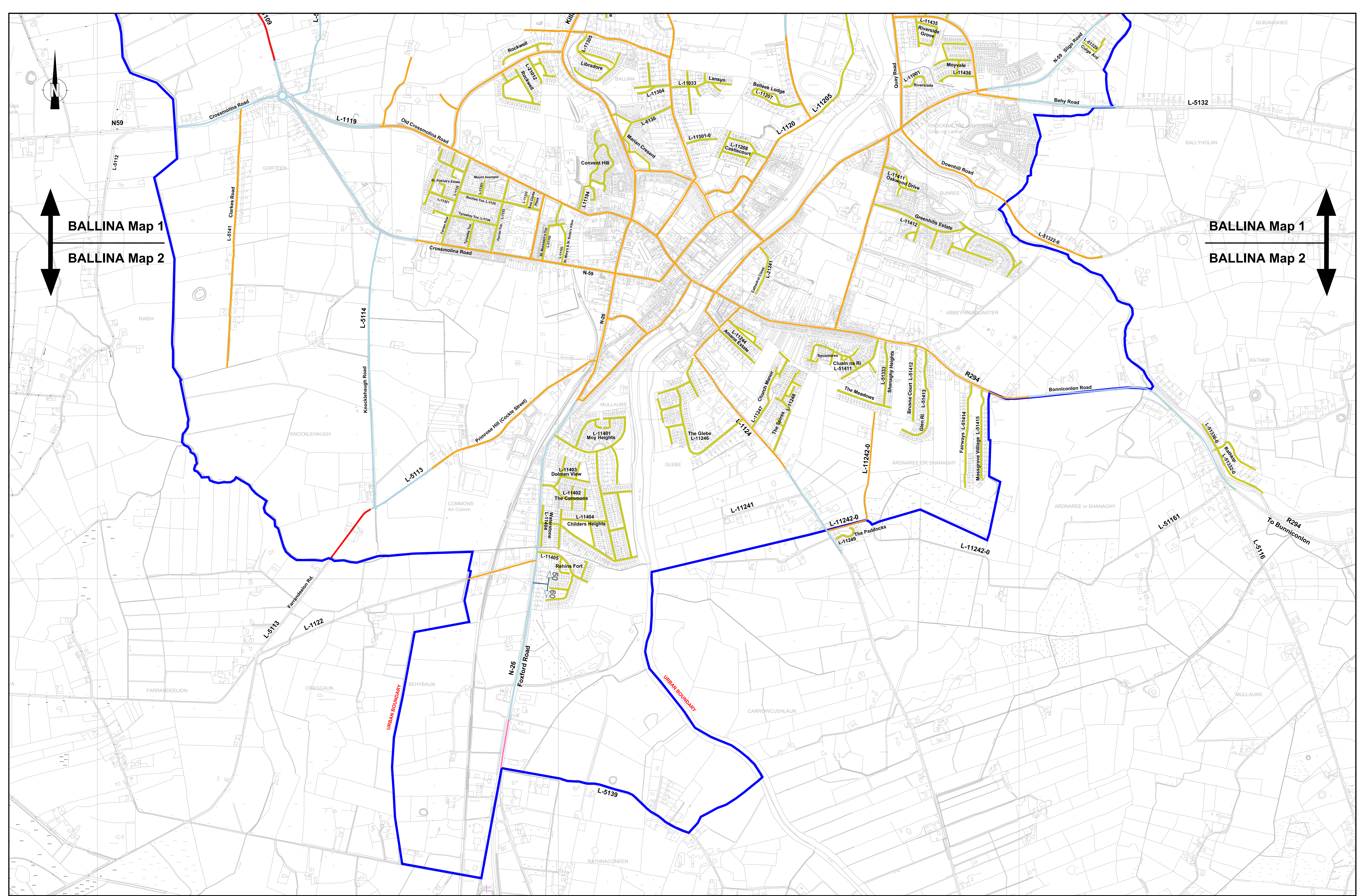
	30 Km/h Zone		100 Km/h Default Speed Limit Zone
	30 Km/h Slow Zone		100 Km/h Special Speed Limit Zone
	50 Km/h Zone		
	60 Km/h Zone		
	80 Km/h Zone		

Default Speed Limits apply to all other public roads (not coloured on Map) as specified in the Road Act 2004

<b>PROJECT</b> ROAD TRAFFIC (SPECIAL SPEED LIMITS) COUNTY MAYO BYE-LAWS 2018	<b>PROJECT LOCATION</b> BALLINA (Map 1 of 2)
<b>DATE OF ISSUE</b> 10/03/2018	<b>DATE</b> April 2018
<b>DESIGNED BY</b> M. Tully	<b>DRAWN BY</b> M. Tully
<b>PROJECT COORDINATOR</b> M. Tully	<b>DRAWING NO.</b> BMD-16-32

**MAYO COUNTY COUNCIL**  
 Aras an Chontae,  
 The Mall,  
 Castlebar,  
 County Mayo.  
 Tel: 01838 42222  
 Fax: 01838 42222





BALLINA Map 1  
 BALLINA Map 2


BALLINA Map 1  
 BALLINA Map 2

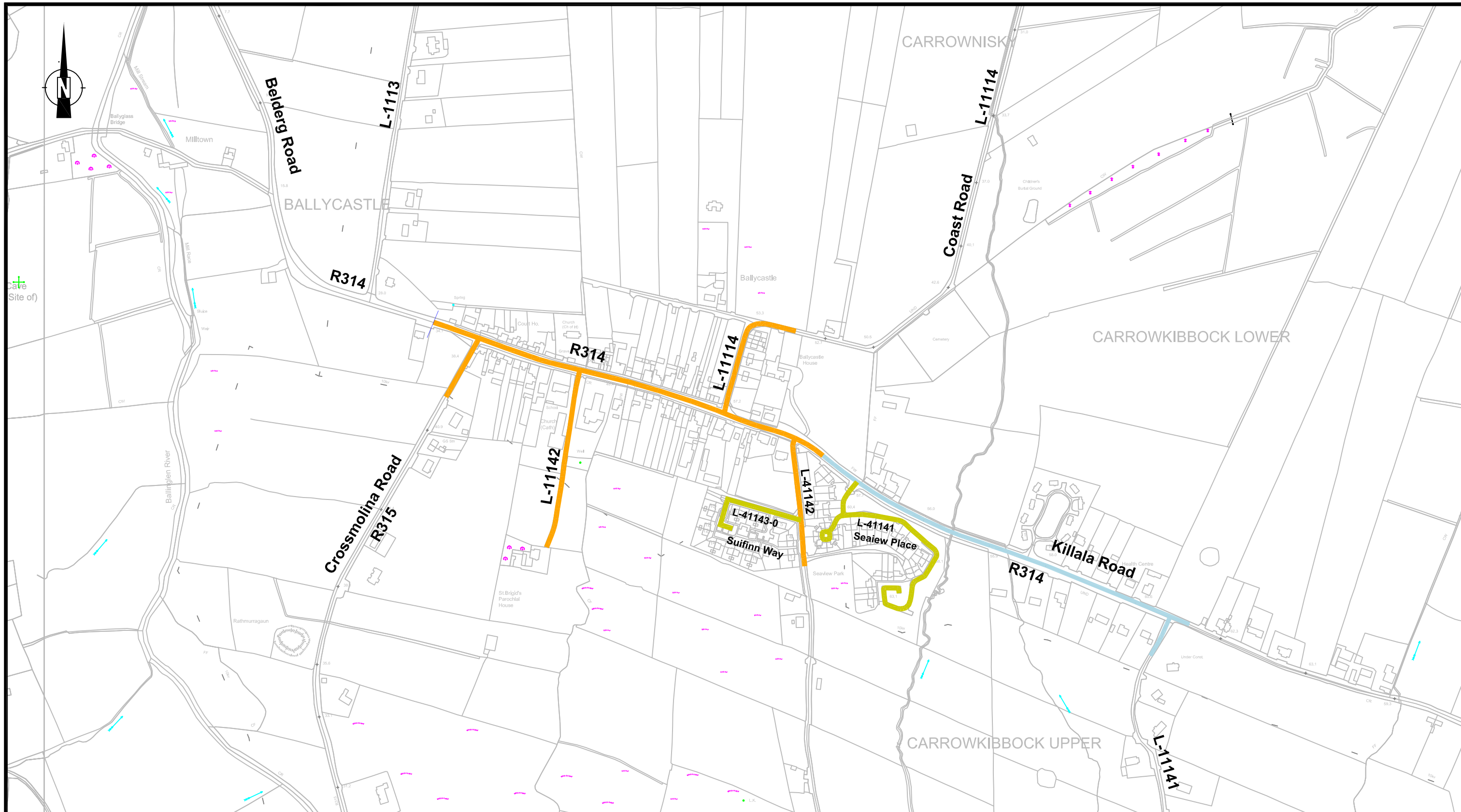
	30 Km/h Zone		100 Km/h Default Speed Limit Zone
	30 Km/h Slow Zone		100 Km/h Special Speed Limit Zone
	50 Km/h Zone		
	60 Km/h Zone		
	80 Km/h Zone		

Default Speed Limits apply to all other public roads (not coloured on Map) as specified in the Road Act 2004

PROJECT <b>ROAD TRAFFIC (SPECIAL SPEED LIMITS) COUNTY MAYO BYE-LAWS 2018</b>	PROJECT LOCATION <b>BALLINA (Map 2 of 2)</b>
DESIGNER OF WORKS FOR DESIGN, PROJECTS & INFRASTRUCTURE	DATE April 2018
DRAWING NO. BMD-16-33	SCALE AS SHOWN
PROJECT LOCATION BALLINA (Map 2 of 2)	DRAWING NO. BMD-16-33

**MAYO COUNTY COUNCIL**  
 Aras an Chontae,  
 The Mall,  
 Castlebar,  
 County Mayo.  
 Tel: 01876 410000  
 Fax: 01876 410001





- 30 Km/h Zone
- 30 Km/h Slow Zone
- 50 Km/h Zone
- 60 Km/h Zone
- 80 Km/h Zone

Default Speed Limits apply to all other public roads (not coloured on Map) as specified in the Road Act 2004

**PROJECT**  
**ROAD TRAFFIC (SPECIAL SPEED LIMITS)**  
**COUNTY MAYO BYE-LAWS 2018**

**DIRECTOR OF SERVICE**  
 TOM GILLIGAN, ASSETS & INFRASTRUCTURE.

**HEAD OF ROADS**  
 PAUL DOLAN, B.E.

**PROJECT CO-ORDINATOR**  
 MICHAEL LYONS, B.E., C.Eng., M.I.E.I

**PROJECT LOCATION**  
**BALLYCASTLE**

**Date:** April 2018

**Scale:** A3 1:5000

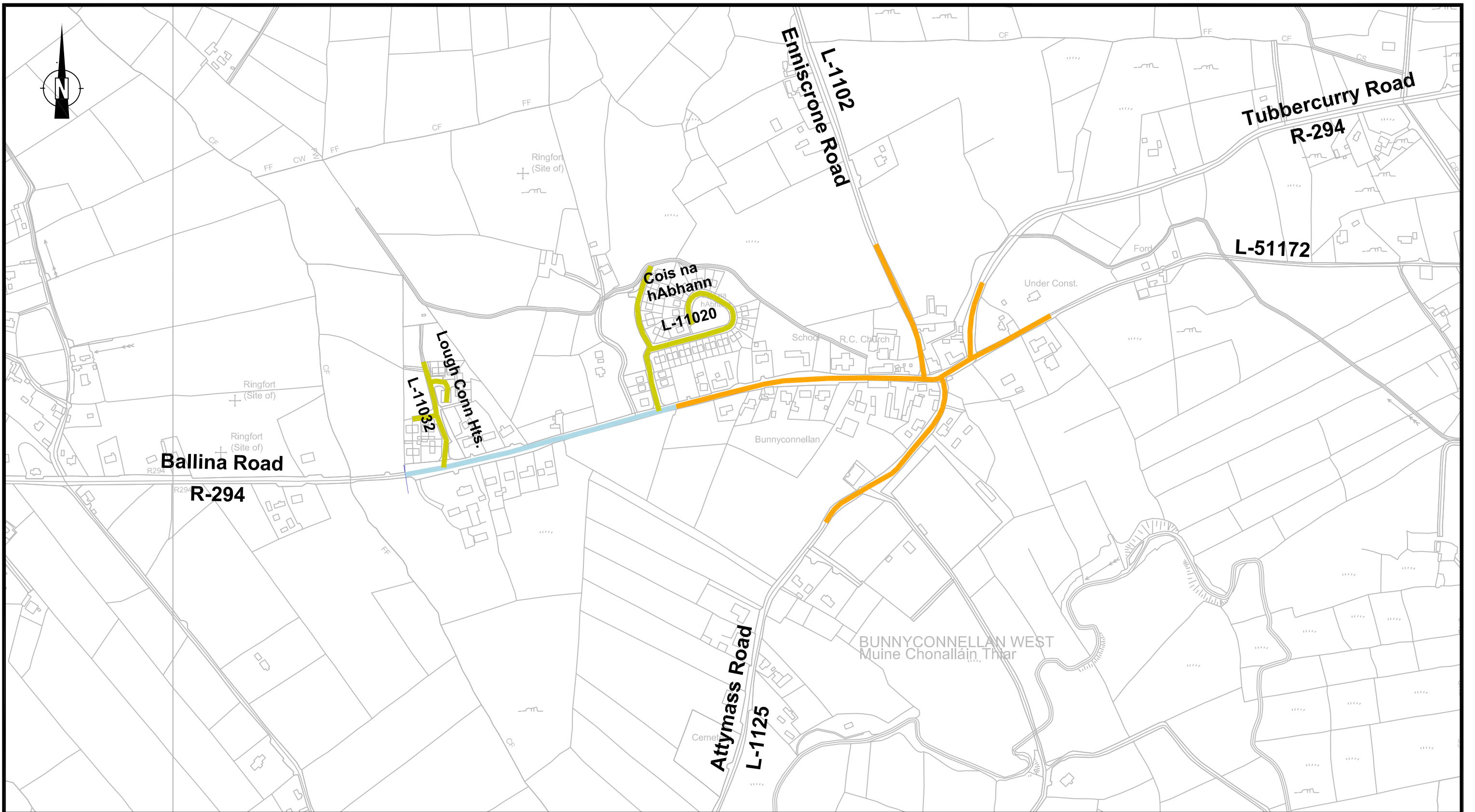
**Drawn:** M. Tuffy

**Drawing No:**  
**BMD-16-34**

**MAYO COUNTY COUNCIL**  
 Aras an Chontae,  
 The Mall,  
 Castlebar,  
 County Mayo.  
 Tel: +353-90-24444  
 Fax: +353-90-23937

Includes Ordnance Survey Ireland data reproduced under OSI Licence number 2018/17 CCMA/Mayo County Council. Unauthorised reproduction infringes Ordnance Survey Ireland and Government of Ireland copyright. © Ordnance Survey Ireland, 2018.





- 30 Km/h Zone
- 30 Km/h Slow Zone
- 50 Km/h Zone
- 60 Km/h Zone
- 80 Km/h Zone

Default Speed Limits apply to all other public roads (not coloured on Map) as specified in the Road Act 2004

**PROJECT**  
**ROAD TRAFFIC (SPECIAL SPEED LIMITS)**  
**COUNTY MAYO BYE-LAWS 2018**

DIRECTOR OF SERVICE  
 TOM GILLIGAN, ASSETS & INFRASTRUCTURE.

HEAD OF ROADS  
 PAUL DOLAN, B.E.

PROJECT CO-ORDINATOR  
 MICHAEL LYONS, B.E., C.Eng., M.I.E.I.

**PROJECT LOCATION**  
**BONNICOLN**

Date: April 2018

Scale: A3 1:5000

Drawn: M. Tuffy

Drawing No:  
**BMD-16-35**

**MAYO COUNTY COUNCIL**  
 Aras an Chontae,  
 The Mall,  
 Castlebar,  
 County Mayo.

Tel: +353-90-24444  
 Fax: +353-90-23937



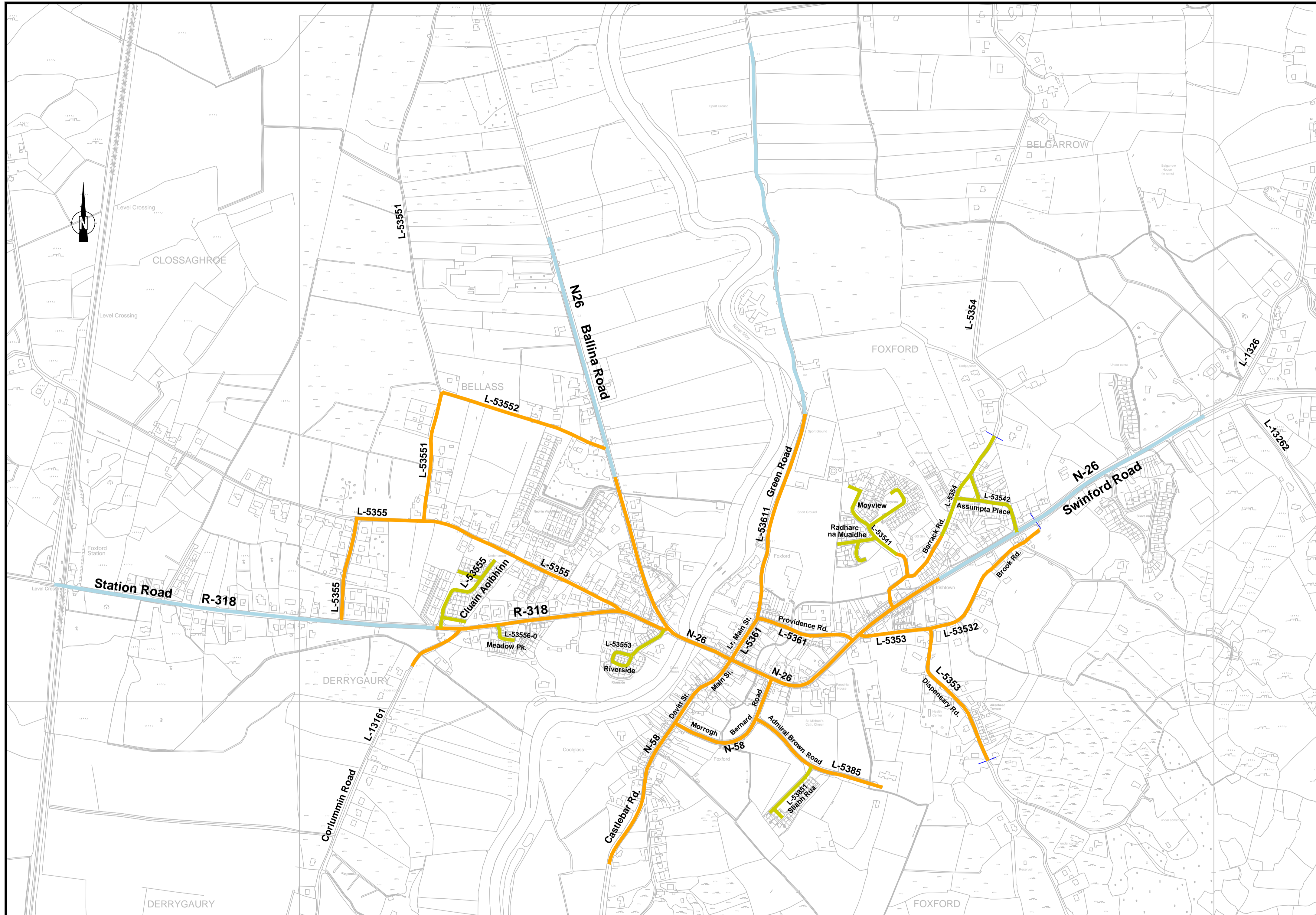
Includes Ordnance Survey Ireland data reproduced under OSI Licence number 2018/17 CCMA/Mayo County Council. Unauthorised reproduction infringes Ordnance Survey Ireland and Government of Ireland copyright. © Ordnance Survey Ireland, 2018.



- 30 Km/h Zone
- 30 Km/h Slow Zone
- 50 Km/h Zone
- 60 Km/h Zone
- 80 Km/h Zone

Default Speed Limits apply to all other public roads (not coloured on Map) as specified in the Road Act 2004

<p><b>PROJECT</b> ROAD TRAFFIC (SPECIAL SPEED LIMITS) COUNTY MAYO BYE-LAWS 2018</p>	<p><b>PROJECT LOCATION</b> <b>CROSSMOLINA</b></p>	<p><b>MAYO COUNTY COUNCIL</b> Aras an Chontae, The Mall, Castlebar, County Mayo. Tel: +353-90-2444 Fax: +353-90-2937</p>	
<p>DIRECTOR OF SERVICE TOM SULLIVAN, ASSETS &amp; INFRASTRUCTURE.</p>	<p>Date: April 2018 Scale: A1 1:5000 Drawn: M. Tuffy</p>	<p>Includes Ordnance Survey Ireland data reproduced under OSI Licence number 2018/17. ©2018 Mayo County Council. Unauthorised reproduction infringes Ordnance Survey Ireland and Government of Ireland copyright. © Ordnance Survey Ireland, 2018.</p>	
<p>HEAD OF ROADS PAUL DOLAN, E.E.</p>	<p>PROJECT CO-ORDINATOR MICHAEL LYONS, B.E., C.Eng., M.I.E.E.</p>	<p>Drawing No: <b>BMD-16-36</b></p>	



- 30 Km/h Zone
- 30 Km/h Slow Zone
- 50 Km/h Zone
- 60 Km/h Zone
- 80 Km/h Zone

Default Speed Limits apply to all other public roads (not coloured on Map) as specified in the Road Act 2004

**PROJECT**  
**ROAD TRAFFIC (SPECIAL SPEED LIMITS)**  
**COUNTY MAYO BYE-LAWS 2018**

DIRECTOR OF SERVICE  
 TOM GILLIGAN, ASSETS & INFRASTRUCTURE.

HEAD OF ROADS  
 PAUL DOLAN, B.E.

PROJECT CO-ORDINATOR  
 MICHAEL LYONS, B.E., C.Eng., M.I.E.I.

**PROJECT LOCATION**  
**FOXFORD**

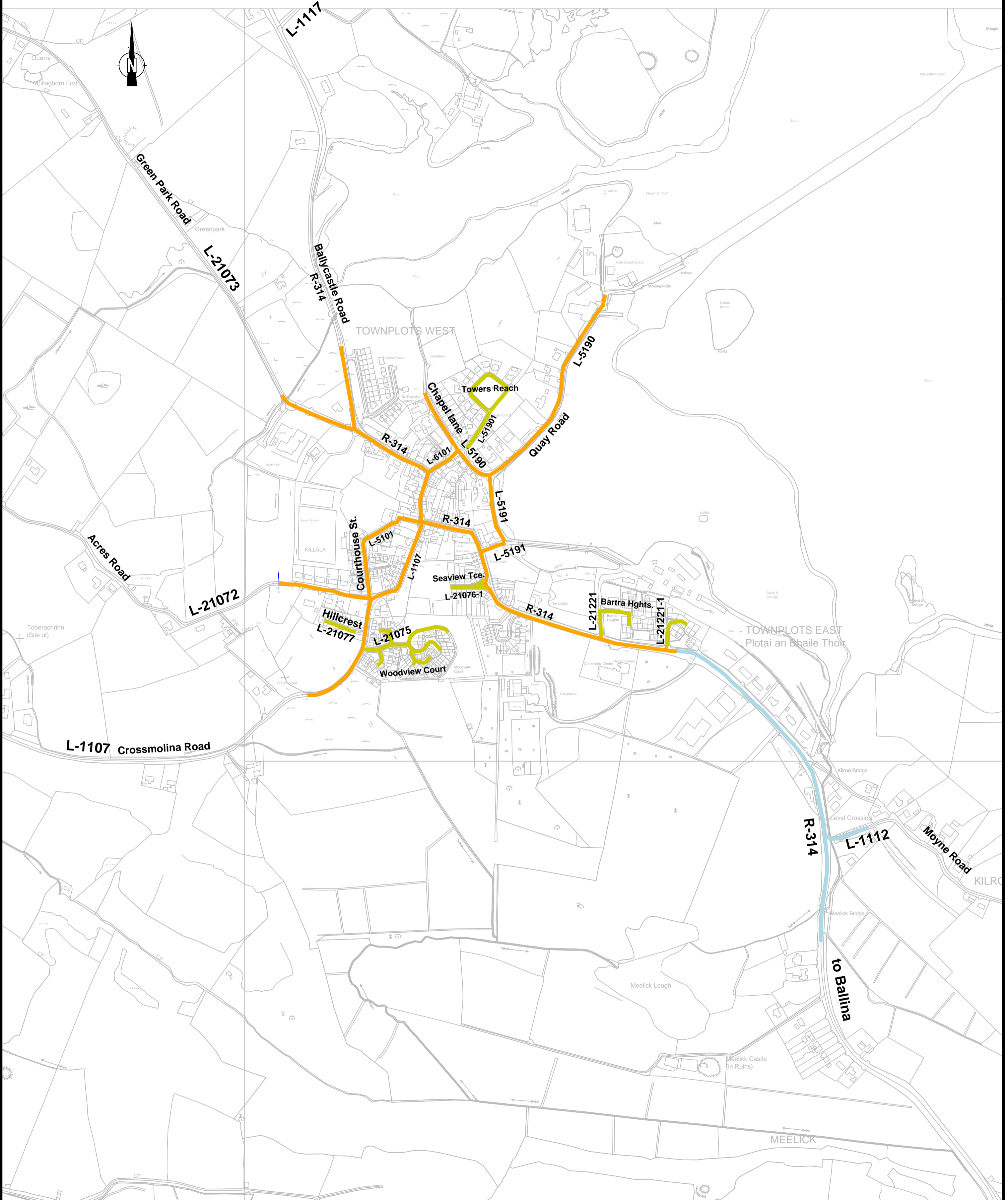
Date: April 2018  
 Scale: A2 1:5000  
 Drawn: M. Tuffy






Drawing No:  
**BMD-16-37**

**MAYO COUNTY COUNCIL**  
 Aras an Chontae,  
 The Mall,  
 Castlebar,  
 County Mayo.  
 Tel: +353-90-24444  
 Fax: +353-90-23937



Includes Ordnance Survey Ireland data reproduced under OSI Licence number 2018/17 CCMA/Mayo County Council. Unauthorised reproduction infringes Ordnance Survey Ireland and Government of Ireland copyright. © Ordnance Survey Ireland, 2018.



	30 Km/h Zone
	30 Km/h Slow Zone
	50 Km/h Zone
	60 Km/h Zone
	80 Km/h Zone

Default Speed Limits apply to all other public roads (not coloured on Map) as specified in the Road Act 2004

PROJECT	
ROAD TRAFFIC (SPECIAL SPEED LIMITS) COUNTY MAYO BYE-LAWS 2018	
DIRECTOR OF SERVICE TOM GILLIGAN, ASSETS & INFRASTRUCTURE.	
HEAD OF ROADS PAUL DOLAN, B.E.	PROJECT CO-ORDINATOR MICHAEL LYONS, B.E., C.Eng., M.I.E.I.

PROJECT LOCATION	
KILLALA	
Date:	April 2018
Scale:	A2 1:5000
Drawn:	M. Tuffy
Drawing No:	BMD-16-38

MAYO COUNTY COUNCIL	
Aras an Chontae, The Mall, Castlebar, County Mayo.	
Tel: +353-90-24444 Fax: +353-90-23837	
Includes Ordnance Survey Ireland data reproduced under OSI Licence number 2018/17 CCMA/Mayo County Council. Unauthorised reproduction infringes Ordnance Survey Ireland and Government of Ireland copyright. © Ordnance Survey Ireland, 2018.	







- 30 Km/h Zone
- 30 Km/h Slow Zone
- 50 Km/h Zone
- 60 Km/h Zone
- 80 Km/h Zone

Default Speed Limits apply to all other public roads (not coloured on Map) as specified in the Road Act 2004

<b>PROJECT</b>	
<b>ROAD TRAFFIC (SPECIAL SPEED LIMITS) COUNTY MAYO BYE-LAWS 2018</b>	
<small>DIRECTOR OF SERVICE TOM GILLIGAN, ASSETS &amp; INFRASTRUCTURE.</small>	
<small>HEAD OF ROADS PAUL DOLAN, B.E.</small>	<small>PROJECT CO-ORDINATOR MICHAEL LYONS, B.E., C.Eng., M.I.E.I</small>

<b>PROJECT LOCATION</b>	
<b>KILLASSER</b>	
Date:	April 2018
Scale:	A3 1:5000
Drawn:	M. T.
Drawing No:	
<b>BMD-16-39</b>	

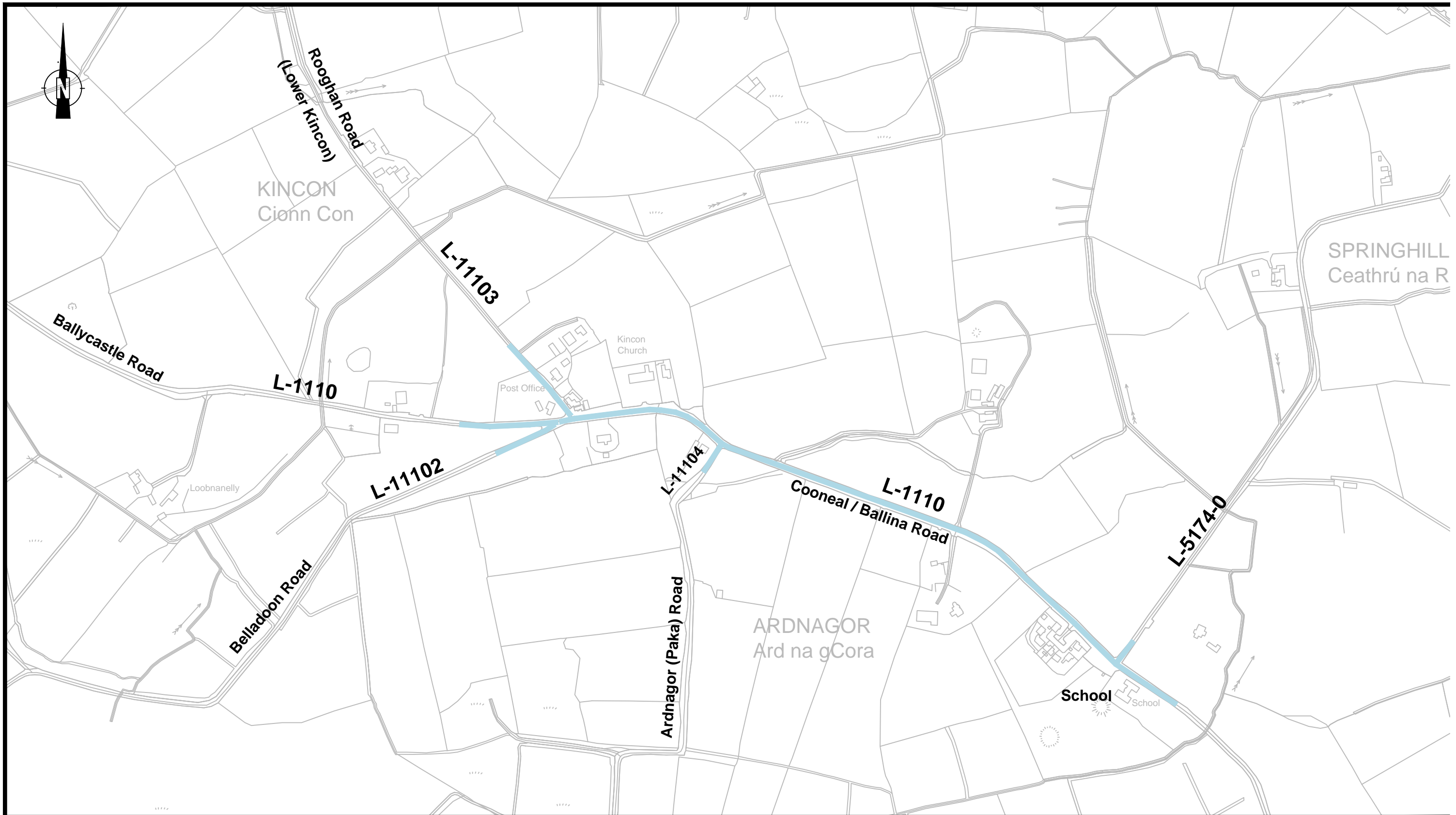
**MAYO COUNTY COUNCIL**

Aras an Chontae,  
The Mall,  
Castlebar,  
County Mayo.

Tel: +353-90-24444  
Fax: +353-90-23937

Includes Ordnance Survey Ireland data reproduced under OSI Licence number 2018/17 CCMA/Mayo County Council. Unauthorised reproduction infringes Ordnance Survey Ireland and Government of Ireland copyright. © Ordnance Survey Ireland, 2018.





- 30 Km/h Zone
- 30 Km/h Slow Zone
- 50 Km/h Zone
- 60 Km/h Zone
- 80 Km/h Zone

Default Speed Limits apply to all other public roads (not coloured on Map) as specified in the Road Act 2004

**PROJECT**  
**ROAD TRAFFIC (SPECIAL SPEED LIMITS)**  
**COUNTY MAYO BYE-LAWS 2018**

DIRECTOR OF SERVICE  
 TOM GILLIGAN, ASSETS & INFRASTRUCTURE.

HEAD OF ROADS  
 PAUL DOLAN, B.E.

PROJECT CO-ORDINATOR  
 MICHAEL LYONS, B.E., C.Eng., M.I.E.I

**PROJECT LOCATION**  
**KINCON**

Date: April 2018

Scale: A3 1:5000

Drawn: M. T.

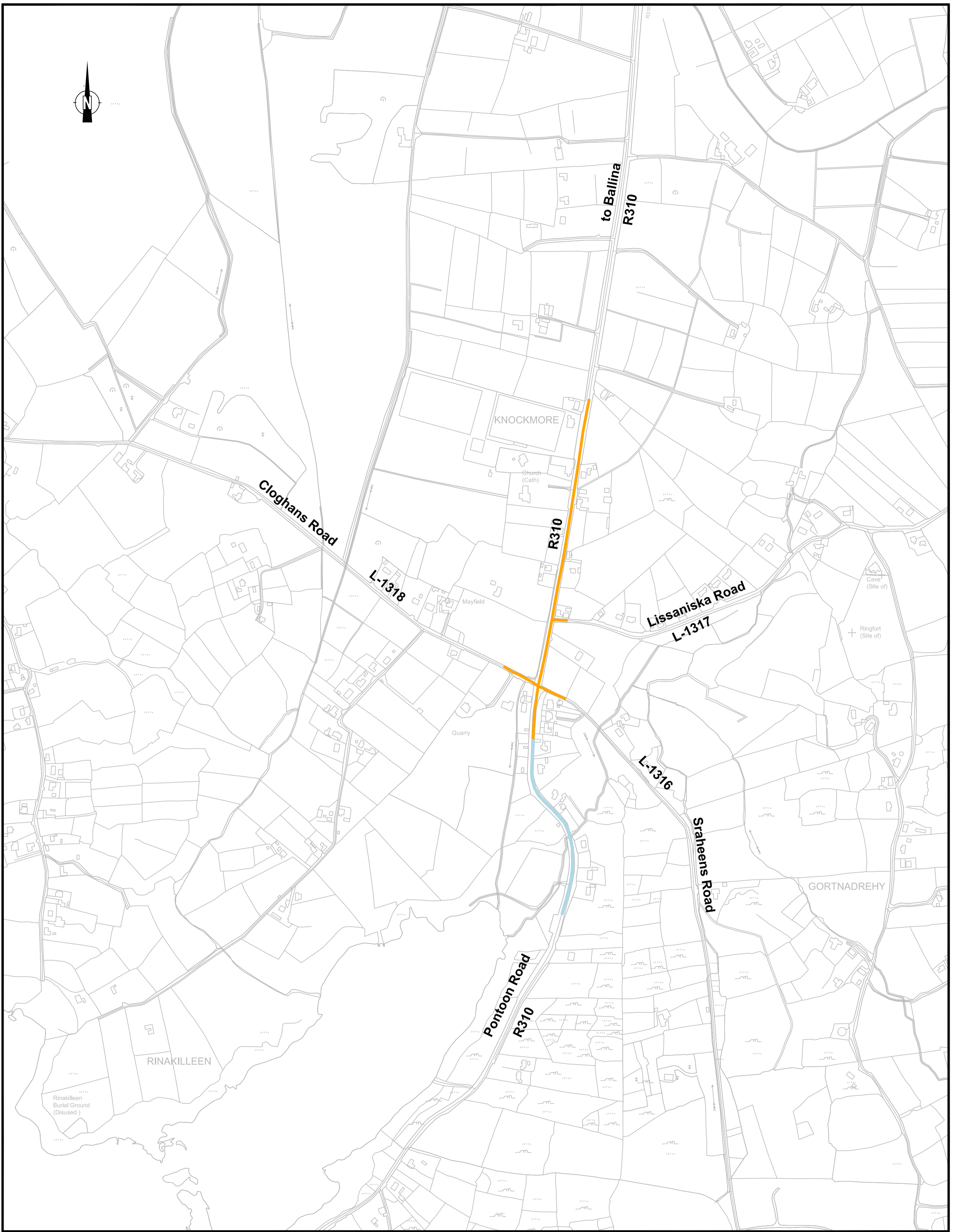
Drawing No:  
**BMD-16-40**

**MAYO COUNTY COUNCIL**  
 Aras an Chontae,  
 The Mall,  
 Castlebar,  
 County Mayo.

Tel: +353-90-24444  
 Fax: +353-90-23937

Includes Ordnance Survey Ireland data reproduced under OSI Licence number 2018/17 CCMA/Mayo County Council. Unauthorised reproduction infringes Ordnance Survey Ireland and Government of Ireland copyright. © Ordnance Survey Ireland, 2018.





- 30 Km/h Zone
- 30 Km/h Slow Zone
- 50 Km/h Zone
- 60 Km/h Zone
- 80 Km/h Zone


Default Speed Limits apply to all other public roads (not coloured on Map) as specified in the Road Act 2004

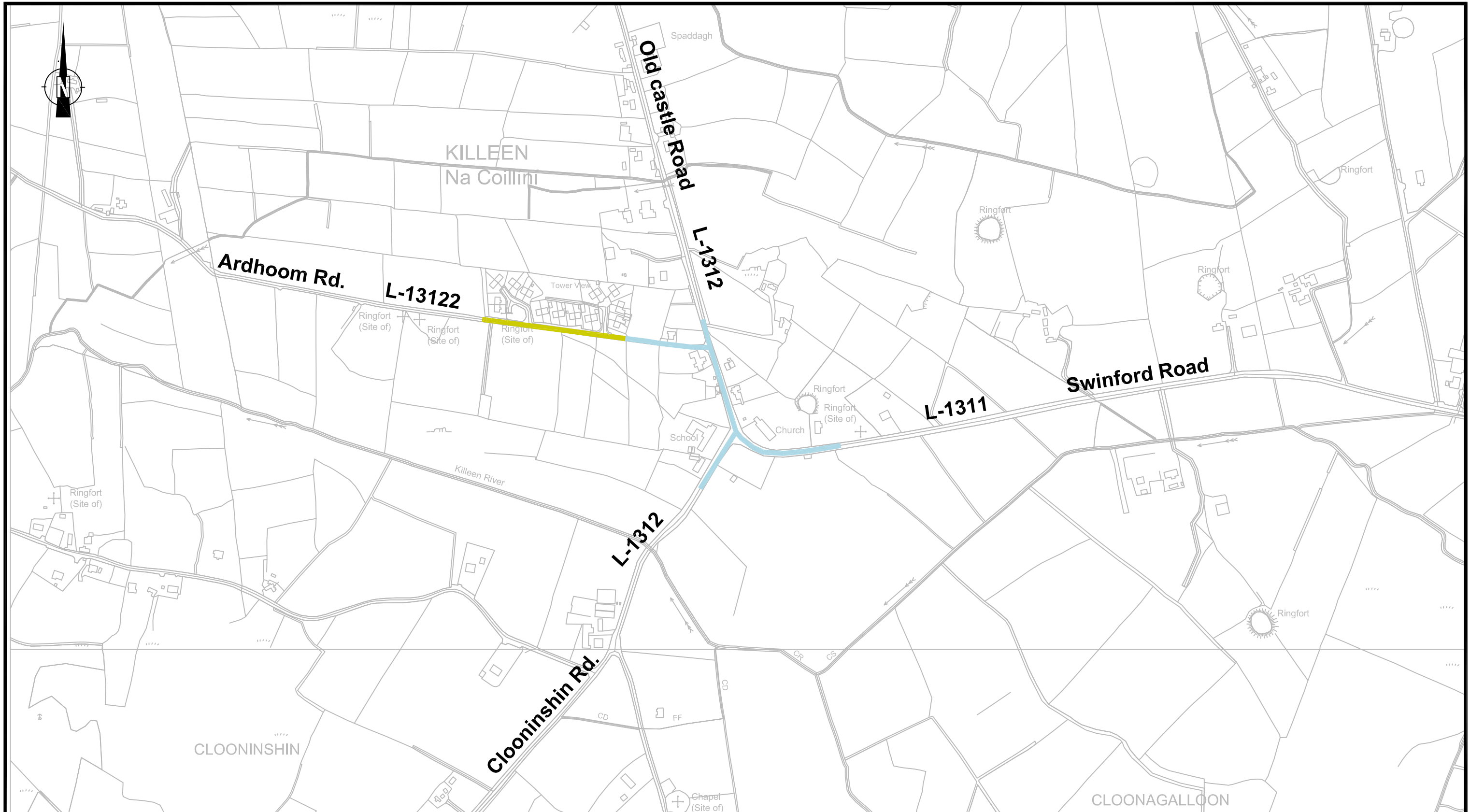
<b>PROJECT</b>	
<b>ROAD TRAFFIC (SPECIAL SPEED LIMITS) COUNTY MAYO BYE-LAWS 2018</b>	
DIRECTOR OF SERVICE TOM GILLIGAN, ASSETS & INFRASTRUCTURE.	
HEAD OF ROADS PAUL DOLAN, B.E.	PROJECT CO-ORDINATOR MICHAEL LYONS, B.E., C.Eng., M.I.E.I.

<b>PROJECT LOCATION</b>	
<b>KNOCKMORE</b>	
Date:	April 2018
Scale:	A2 1:5000
Drawn:	M. T.
Drawing No:	<b>BMD-16-41</b>

**MAYO COUNTY COUNCIL**  
 Aras an Chontae,  
 The Mall,  
 Castlebar,  
 County Mayo.  
 Tel: +353-90-24444  
 Fax: +353-90-23937

Includes Ordnance Survey Ireland data reproduced under OSI Licence number 2018/17 CCMA/Mayo County Council.  
 Unauthorised reproduction infringes Ordnance Survey Ireland and Government of Ireland copyright.  
 © Ordnance Survey Ireland, 2018.





- 30 Km/h Zone
- 30 Km/h Slow Zone
- 50 Km/h Zone
- 60 Km/h Zone
- 80 Km/h Zone

Default Speed Limits apply to all other public roads (not coloured on Map) as specified in the Road Act 2004

**PROJECT**  
**ROAD TRAFFIC (SPECIAL SPEED LIMITS)**  
**COUNTY MAYO BYE-LAWS 2018**

DIRECTOR OF SERVICE  
 TOM GILLIGAN, ASSETS & INFRASTRUCTURE.

HEAD OF ROADS  
 PAUL DOLAN, B.E.

PROJECT CO-ORDINATOR  
 MICHAEL LYONS, B.E., C.Eng., M.I.E.I

**PROJECT LOCATION**  
**MEELICK**

Date: April 2018

Scale: A3 1:5000

Drawn: M. T.

Drawing No:  
**BMD-16-42**

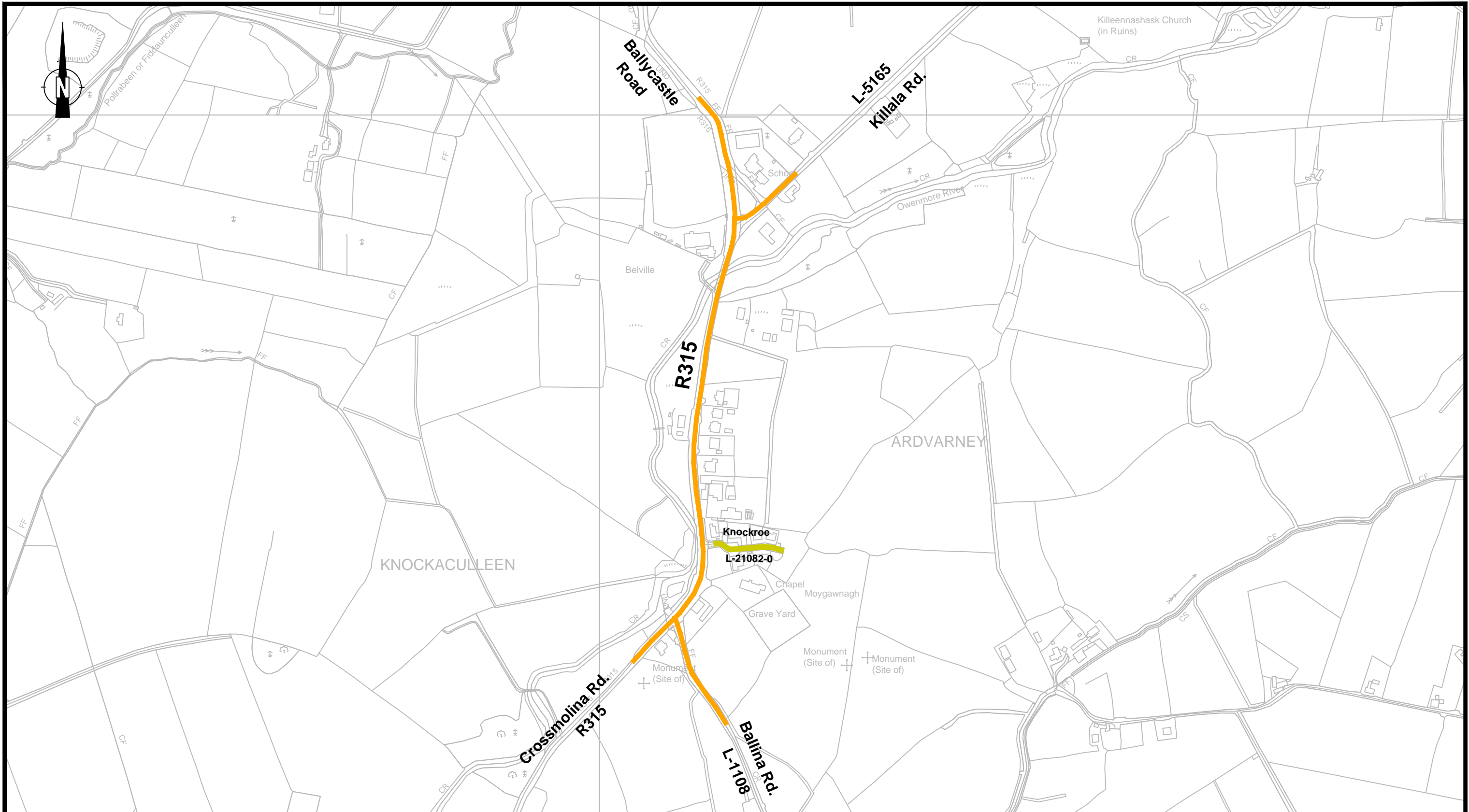
**MAYO COUNTY COUNCIL**

Aras an Chontae,  
 The Mall,  
 Castlebar,  
 County Mayo.

Tel: +353-90-24444  
 Fax: +353-90-23937



Includes Ordnance Survey Ireland data reproduced under OSI Licence number 2016/17 CCMA/Mayo County Council. Unauthorised reproduction infringes Ordnance Survey Ireland and Government of Ireland copyright. © Ordnance Survey Ireland, 2016.



- 30 Km/h Zone
- 30 Km/h Slow Zone
- 50 Km/h Zone
- 60 Km/h Zone
- 80 Km/h Zone

Default Speed Limits apply to all other public roads (not coloured on Map) as specified in the Road Act 2004

**PROJECT**  
**ROAD TRAFFIC (SPECIAL SPEED LIMITS)**  
**COUNTY MAYO BYE-LAWS 2018**

DIRECTOR OF SERVICE  
 TOM GILLIGAN, ASSETS & INFRASTRUCTURE.

HEAD OF ROADS  
 PAUL DOLAN, B.E.

PROJECT CO-ORDINATOR  
 MICHAEL LYONS, B.E., C.Eng., M.I.E.I

**PROJECT LOCATION**  
**MOYGOWNAGH**

Date: April 2018

Scale: A3 1:5000

Drawn: M. Tuffy

Drawing No:  
**BMD-16-43**

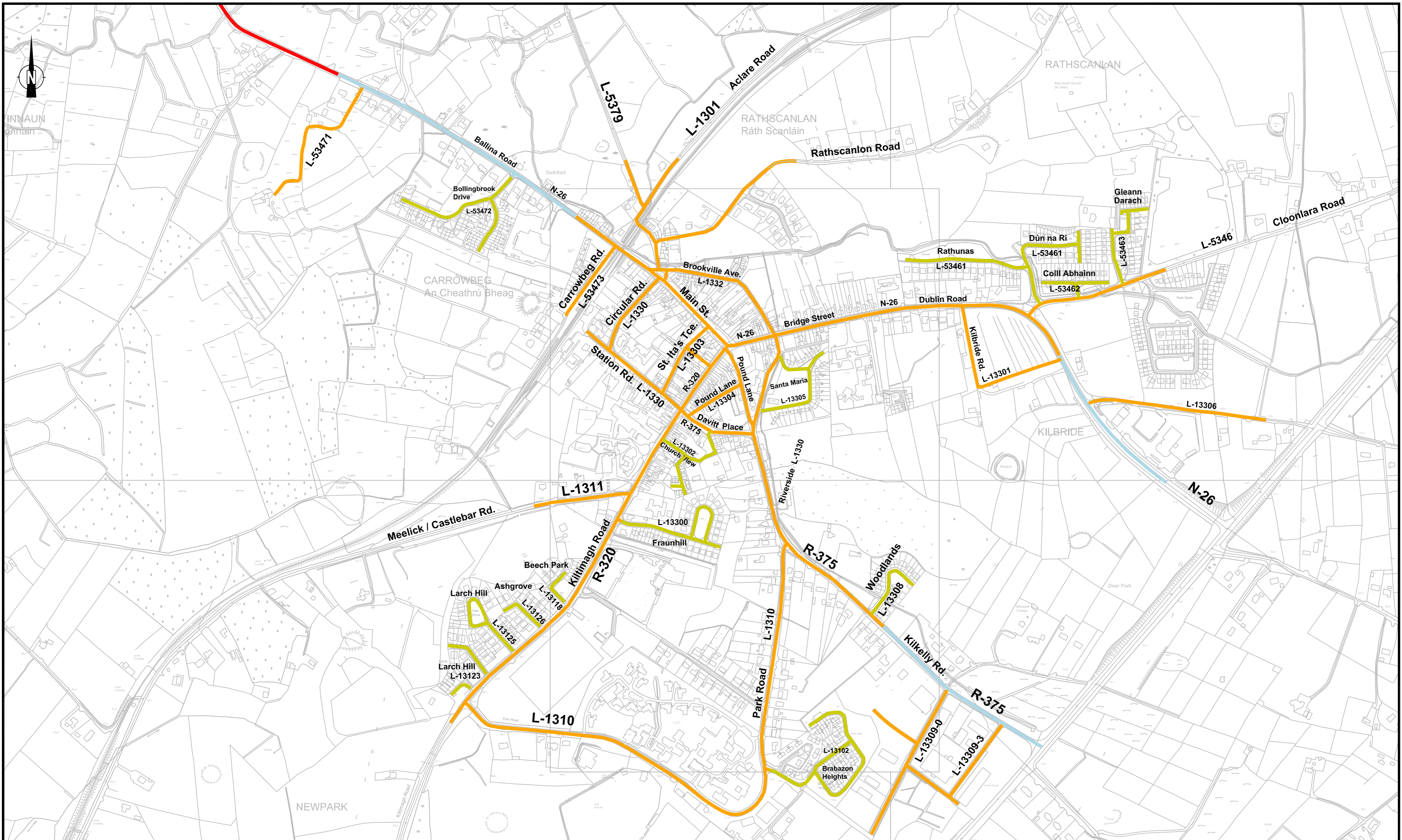
**MAYO COUNTY COUNCIL**

Aras an Chontae,  
 The Mall,  
 Castlebar,  
 County Mayo.

Tel: +353-90-24444  
 Fax: +353-90-23937



Includes Ordnance Survey Ireland data reproduced under OSI Licence number 2018/17 CCMA/Mayo County Council. Unauthorised reproduction infringes Ordnance Survey Ireland and Government of Ireland copyright. © Ordnance Survey Ireland, 2018.



- 30 Km/h Zone
- 30 Km/h Slow Zone
- 50 Km/h Zone
- 60 Km/h Zone
- 80 Km/h Zone

Default Speed Limits apply to all other public roads (not coloured on Map) as specified in the Road Act 2004

**PROJECT**  
**ROAD TRAFFIC (SPECIAL SPEED LIMITS)**  
**COUNTY MAYO BYE-LAWS 2018**

DIRECTOR OF SERVICE  
 TOM GILLIGAN, ASSETS & INFRASTRUCTURE.

HEAD OF ROADS  
 PAUL DOLAN, B.E.

PROJECT CO-ORDINATOR  
 MICHAEL LYONS, B.E., C.Eng., M.I.E.I.

PROJECT LOCATION  
**SWINFORD**

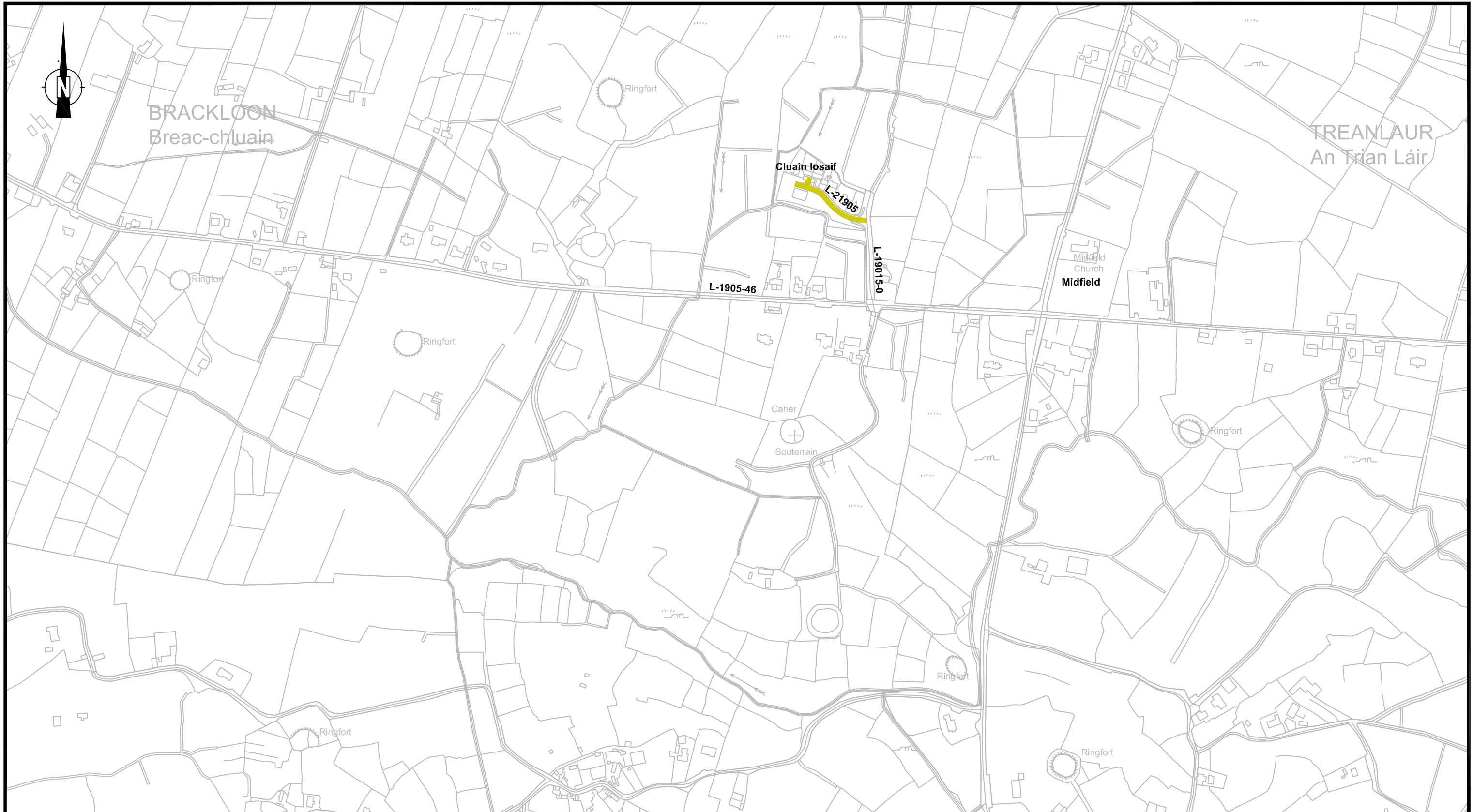
Date: April 2018  
 Scale: A2 1:5000  
 Drawn: M. T.

Drawing No:  
**BMD-16-44**

**MAYO COUNTY COUNCIL**  
 Aras an Chontae,  
 The Mall,  
 Castlebar,  
 County Mayo.  
 Tel: +353-90-24444  
 Fax: +353-90-23937



Includes Ordnance Survey Ireland data reproduced under OSI Licence number 2016/17 CCMA/Mayo County Council. Unauthorised reproduction infringes Ordnance Survey Ireland and Government of Ireland copyright. © Ordnance Survey Ireland, 2018.



- 30 Km/h Zone
- 30 Km/h Slow Zone
- 50 Km/h Zone
- 60 Km/h Zone
- 80 Km/h Zone

Default Speed Limits apply to all other public roads (not coloured on Map) as specified in the Road Act 2004

**PROJECT**  
**ROAD TRAFFIC (SPECIAL SPEED LIMITS)**  
**COUNTY MAYO BYE-LAWS 2018**

DIRECTOR OF SERVICE  
 TOM GILLIGAN, ASSETS & INFRASTRUCTURE.

HEAD OF ROADS  
 PAUL DOLAN, B.E.

PROJECT CO-ORDINATOR  
 MICHAEL LYONS, B.E., C.Eng., M.I.E.I

**PROJECT LOCATION**  
**MIDFIELD**

Date: April 2018

Scale: A3 1:5000

Drawn: M. Tuffy

Drawing No:  
**BMD-16-45**

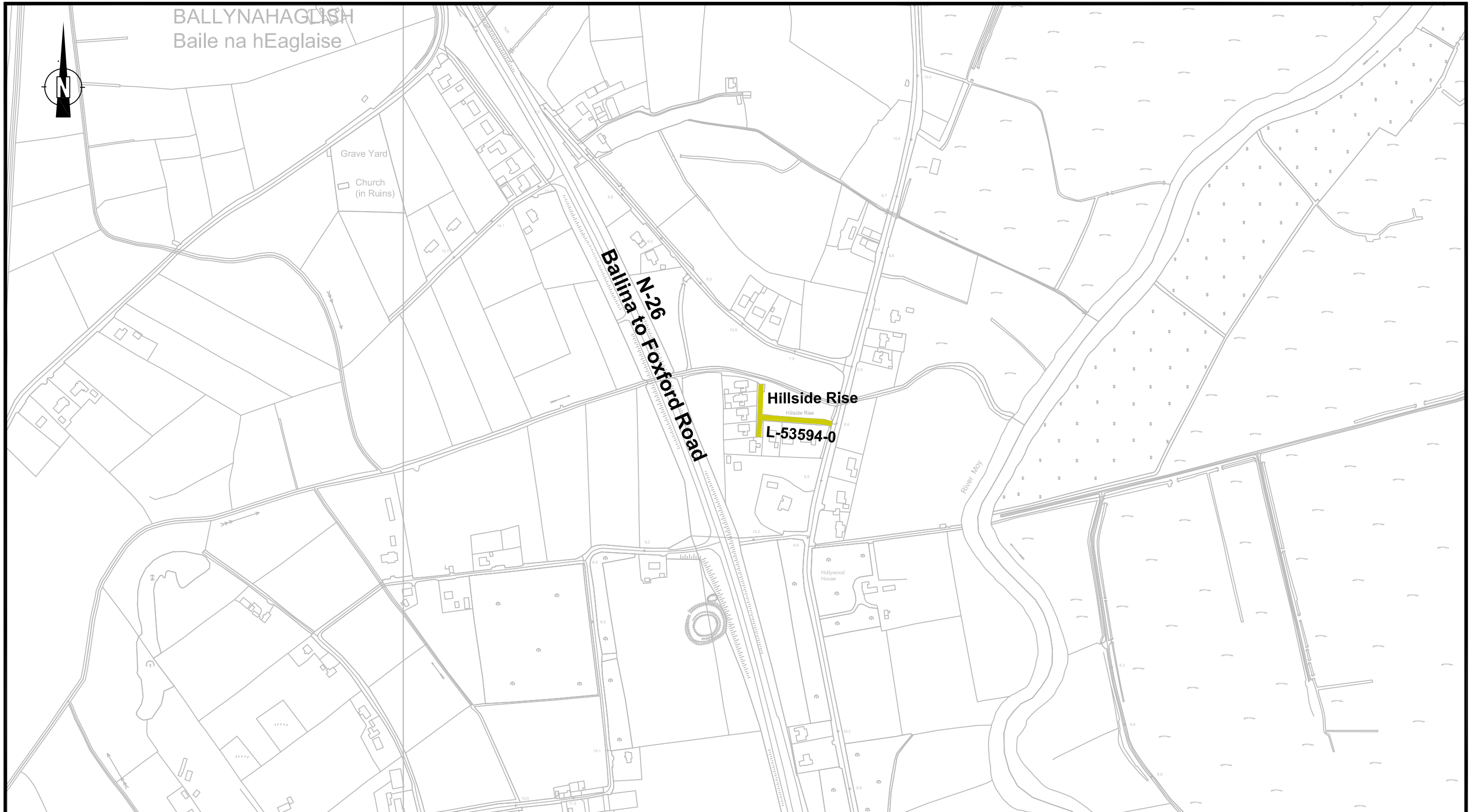
**MAYO COUNTY COUNCIL**






Aras an Chontae,  
 The Mall,  
 Castlebar,  
 County Mayo.

Tel: +353-90-24444  
 Fax: +353-90-23937



Includes Ordnance Survey Ireland data reproduced under OSI Licence number 2018/17 CCMA/Mayo County Council. Unauthorised reproduction infringes Ordnance Survey Ireland and Government of Ireland copyright. © Ordnance Survey Ireland, 2018.




	30 Km/h Zone
	30 Km/h Slow Zone
	50 Km/h Zone
	60 Km/h Zone
	80 Km/h Zone

**Default Speed Limits apply to all other public roads (not coloured on Map) as specified in the Road Act 2004**

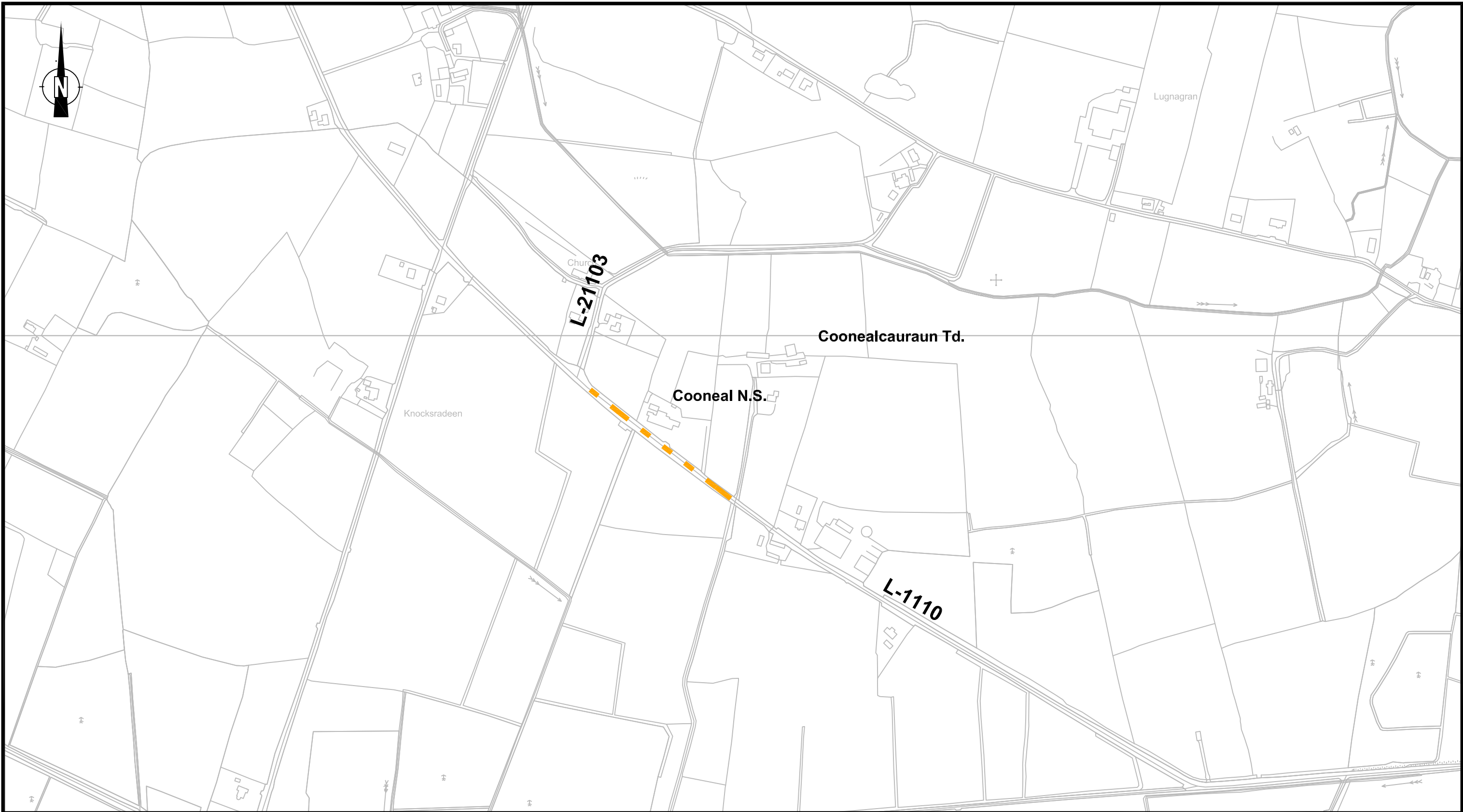
<b>PROJECT</b>	
<b>ROAD TRAFFIC (SPECIAL SPEED LIMITS) COUNTY MAYO BYE-LAWS 2018</b>	
<small>DIRECTOR OF SERVICE TOM GILLIGAN, ASSETS &amp; INFRASTRUCTURE.</small>	
<small>HEAD OF ROADS PAUL DOLAN, B.E.</small>	<small>PROJECT CO-ORDINATOR MICHAEL LYONS, B.E., C.Eng., M.I.E.I</small>






<b>PROJECT LOCATION</b>	
<b>Drumrevagh, Ballina</b>	
Date:	April 2018
Scale:	A3 1:5000
Drawn:	M. T.
Drawing No:	<b>BMD-16-46</b>

<b>MAYO COUNTY COUNCIL</b>
Aras an Chontae, The Mall, Castlebar, County Mayo.
Tel: +353-90-24444 Fax: +353-90-23937
<small>Includes Ordnance Survey Ireland data reproduced under OSI Licence number 2018/17 CCMA/Mayo County Council. Unauthorised reproduction infringes Ordnance Survey Ireland and Government of Ireland copyright. © Ordnance Survey Ireland, 2018.</small>







	30 Km/h Zone
	30 Km/h Slow Zone
	50 Km/h Zone
	60 Km/h Zone
	80 Km/h Zone
<p><b>Default Speed Limits apply to all other public roads (not coloured on Map) as specified in the Road Act 2004</b></p>	

<p><b>PROJECT</b>  <b>ROAD TRAFFIC (SPECIAL SPEED LIMITS)</b>  <b>COUNTY MAYO BYE-LAWS 2018</b>  <b>(Periodic Speed Limit)</b></p>	
<p><small>DIRECTOR OF SERVICE</small>  <small>TOM GILLIGAN, ASSETS &amp; INFRASTRUCTURE.</small></p>	
<p><small>HEAD OF ROADS</small>  <small>PAUL DOLAN, B.E.</small></p>	<p><small>PROJECT CO-ORDINATOR</small>  <small>MICHAEL LYONS, B.E., C.Eng., M.I.E.I</small></p>

<p><b>PROJECT LOCATION</b>  <b>Cooneal National School</b>  <b>Cooneal, Ballina.</b></p>	
Date:	April 2018
Scale:	A3 1:5000
Drawn:	M. Tuffy
Drawing No:	<b>BMD-17-58</b>

<p><b>MAYO COUNTY COUNCIL</b>  <b>Aras an Chontae,</b>  <b>The Mall,</b>  <b>Castlebar,</b>  <b>County Mayo.</b></p> <p><small>Tel: +353-90-24444</small>  <small>Fax: +353-90-23937</small></p>
<p><small>Includes Ordnance Survey Ireland data reproduced under OSI Licence number 2018/17 CCMA/Mayo County Council. Unauthorised reproduction infringes Ordnance Survey Ireland and Government of Ireland copyright. © Ordnance Survey Ireland, 2018.</small></p>

