

- 30 Km/h Zone
- 30 Km/h Slow Zone
- 50 Km/h Zone
- 60 Km/h Zone
- 80 Km/h Zone

Default Speed Limits apply to all other public roads (not coloured on Map) as specified in the Road Act 2004

**PROJECT**  
ROAD TRAFFIC (SPECIAL SPEED LIMITS)  
COUNTY MAYO BYE-LAWS 2018

DIRECTOR OF SERVICE  
TOM GILGAN, ASSETS & INFRASTRUCTURE

HEAD OF ROADS  
PAUL DOLAN, B.E.

PROJECT CO-ORDINATOR  
MICHAEL LYONS, B.E., C.Eng, M.I.E.I.

**PROJECT LOCATION**

**BALLA**

Date: April 2018  
Scale: A2 1:5000  
Drawn: RW & MT

Drawing No:

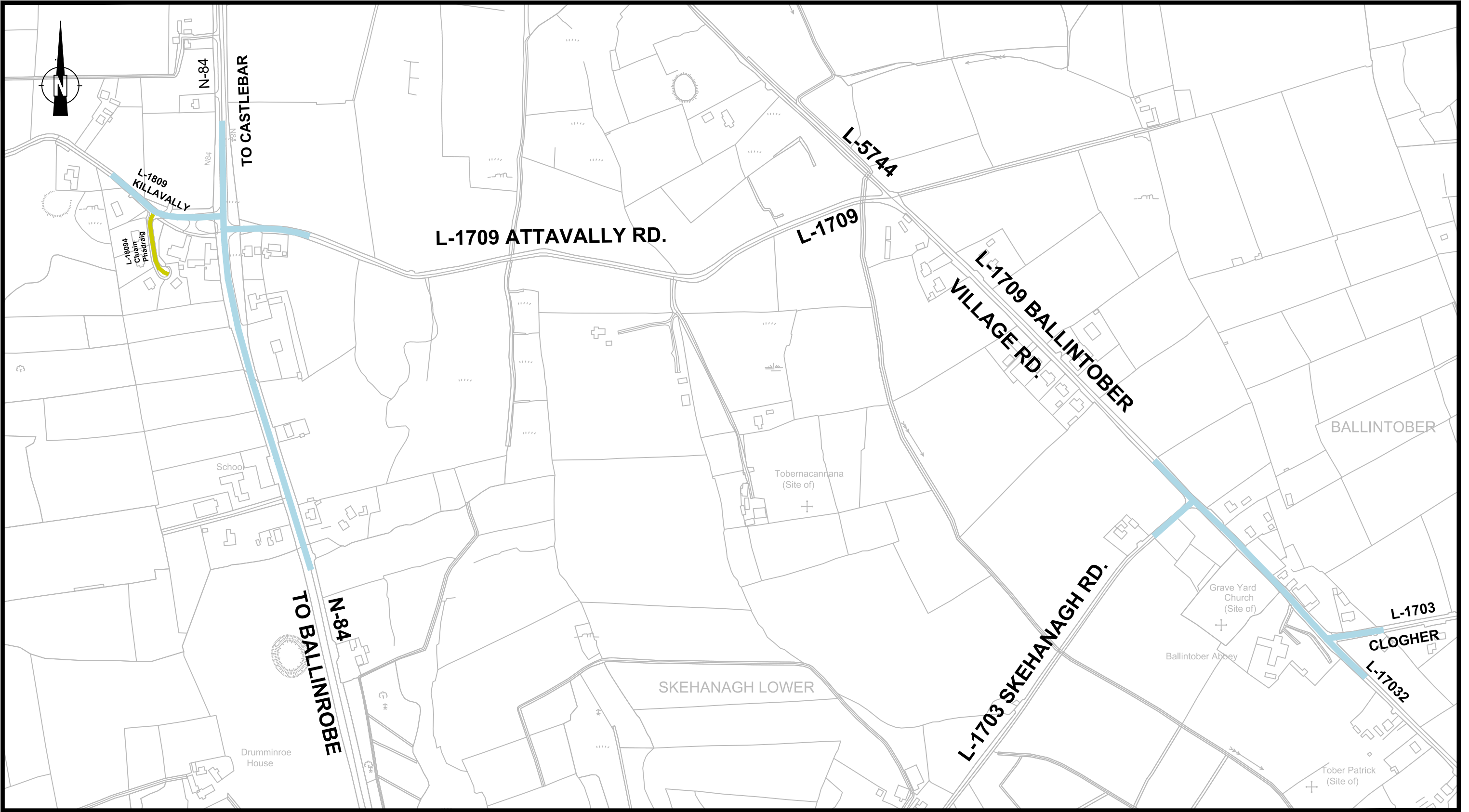
**CBMD-16-001**

**MAYO COUNTY COUNCIL**  
Aras an Chontae,  
The Mall,  
Castlebar,  
County Mayo.



Tel: +353 90 24444  
Fax: +353 90 23927

Includes Ordnance Survey Ireland data reproduced under OS Licence number 2018/17 CCMA/Mayo County Council.  
Unauthorized reproduction infringes Ordnance Survey Ireland and Government of Ireland copyright.  
© Ordnance Survey Ireland, 2018.



- 30 Km/h Zone
- 30 Km/h Slow Zone
- 50 Km/h Zone
- 60 Km/h Zone
- 80 Km/h Zone


Default Speed Limits apply to all other public roads (not coloured on Map) as specified in the Road Act 2004

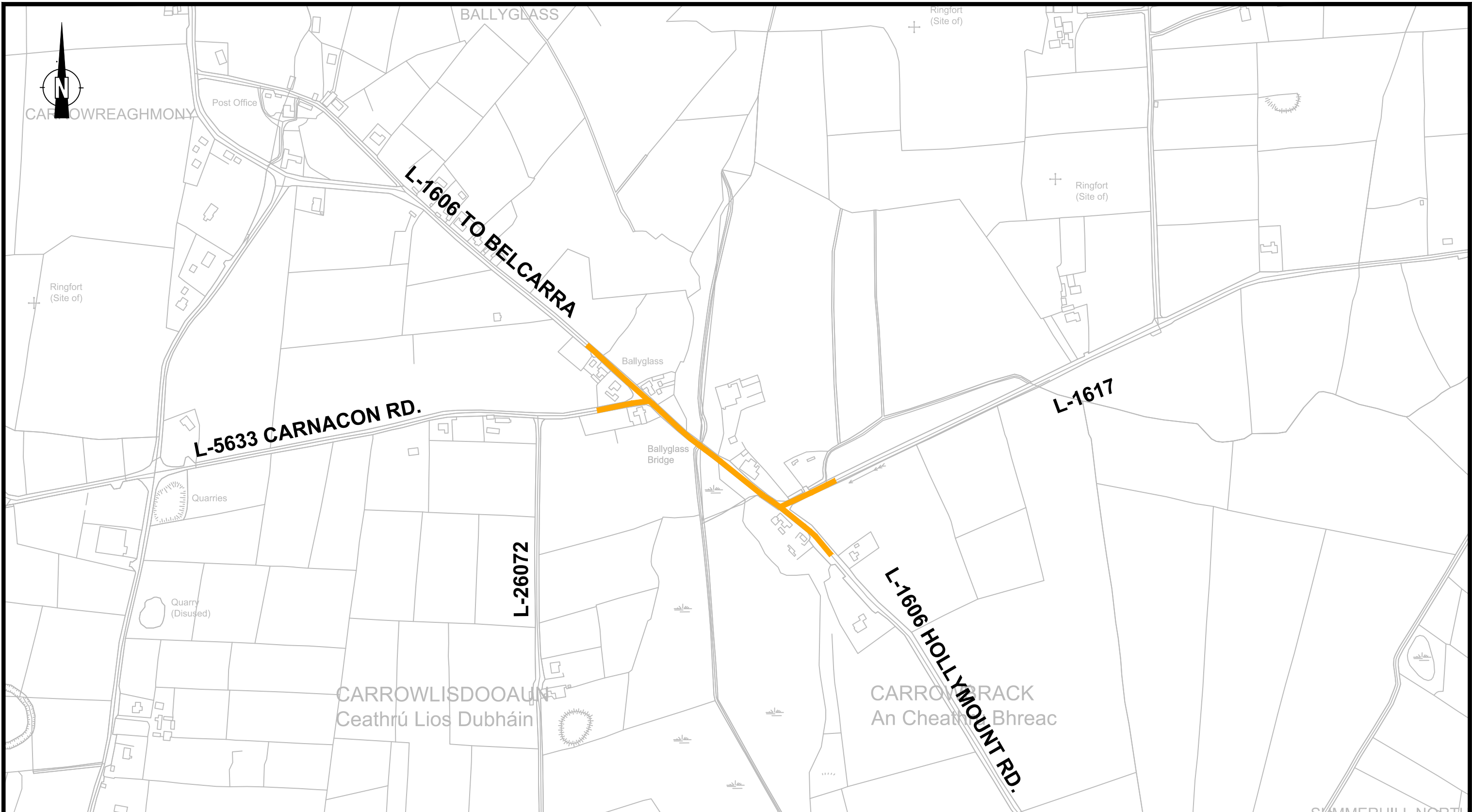
<b>PROJECT</b>	
<b>ROAD TRAFFIC (SPECIAL SPEED LIMITS) COUNTY MAYO BYE-LAWS 2018</b>	
DIRECTOR OF SERVICE TOM GILLIGAN, ASSETS & INFRASTRUCTURE.	
HEAD OF ROADS PAUL DOLAN, B.E.	PROJECT CO-ORDINATOR MICHAEL LYONS, B.E., C.Eng., M.I.E.I

<b>PROJECT LOCATION</b>	
<b>BALLINTOBER</b>	
Date:	April 2018
Scale:	A3 1:5000
Drawn:	RW & MT
Drawing No:	<b>CBMD-16-002</b>

**MAYO COUNTY COUNCIL**  
 Aras an Chontae,  
 The Mall,  
 Castlebar,  
 County Mayo.  
 Tel: +353-90-24444  
 Fax: +353-90-23937

Includes Ordnance Survey Ireland data reproduced under OSI Licence number 2018/17 CCMA/Mayo County Council. Unauthorised reproduction infringes Ordnance Survey Ireland and Government of Ireland copyright. © Ordnance Survey Ireland, 2018.





- 30 Km/h Zone
- 30 Km/h Slow Zone
- 50 Km/h Zone
- 60 Km/h Zone
- 80 Km/h Zone

Default Speed Limits apply to all other public roads (not coloured on Map) as specified in the Road Act 2004

<b>PROJECT</b>	
<b>ROAD TRAFFIC (SPECIAL SPEED LIMITS) COUNTY MAYO BYE-LAWS 2018</b>	
DIRECTOR OF SERVICE TOM GILLIGAN, ASSETS & INFRASTRUCTURE.	
HEAD OF ROADS PAUL DOLAN, B.E.	PROJECT CO-ORDINATOR MICHAEL LYONS, B.E., C.Eng., M.I.E.I


<b>PROJECT LOCATION</b>	
<b>BALLYGLASS</b>	
Date:	April 2018
Scale:	A3 1:5000
Drawn:	RW
Drawing No:	CBMD-16-003

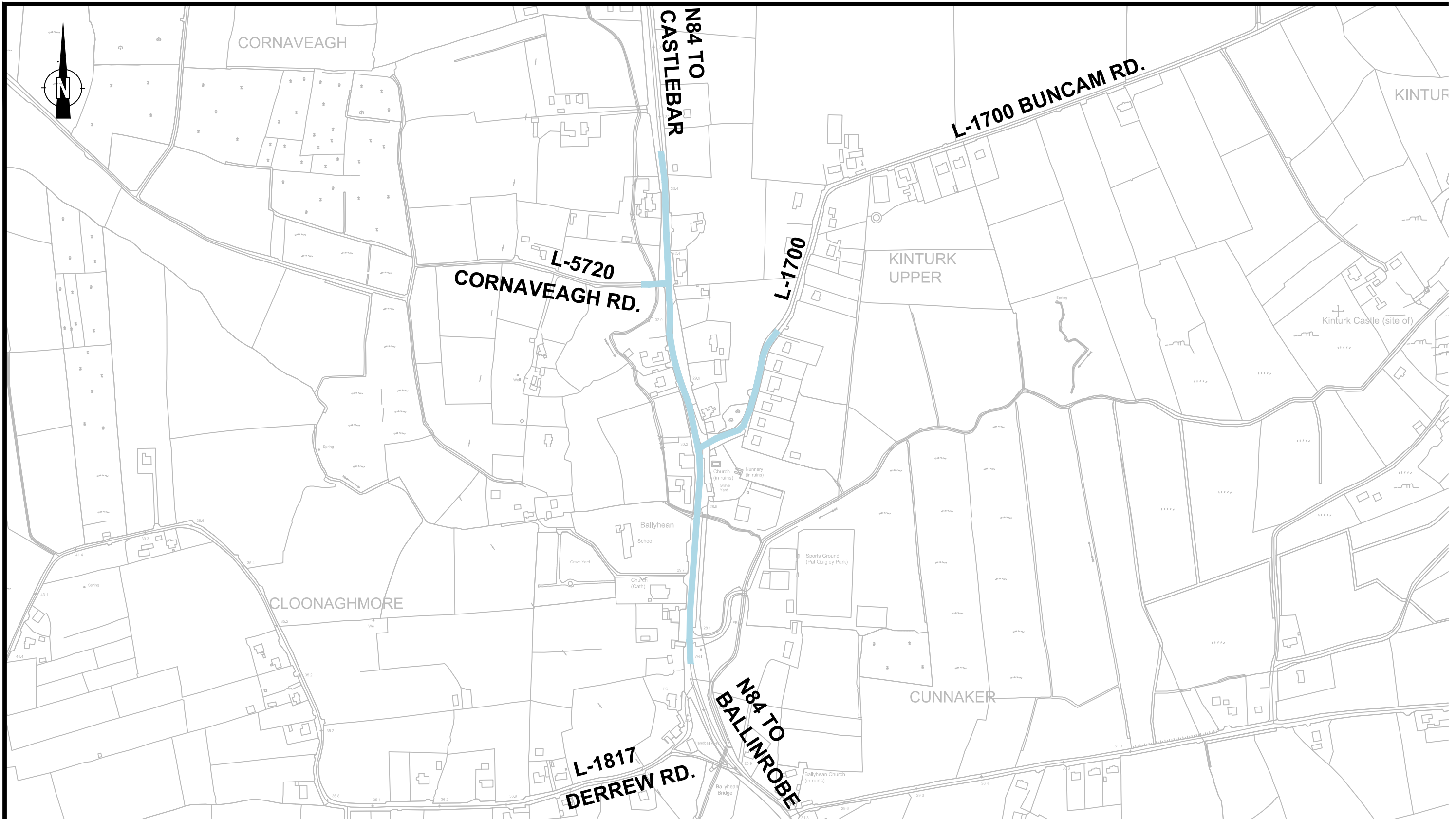
**MAYO COUNTY COUNCIL**

Aras an Chontae,  
The Mall,  
Castlebar,  
County Mayo.

Tel: +353-90-24444  
Fax: +353-90-23937

Includes Ordnance Survey Ireland data reproduced under OSI Licence number 2018/17 CCMA/Mayo County Council. Unauthorised reproduction infringes Ordnance Survey Ireland and Government of Ireland copyright. © Ordnance Survey Ireland, 2018.





- 30 Km/h Zone
- 30 Km/h Slow Zone
- 50 Km/h Zone
- 60 Km/h Zone
- 80 Km/h Zone

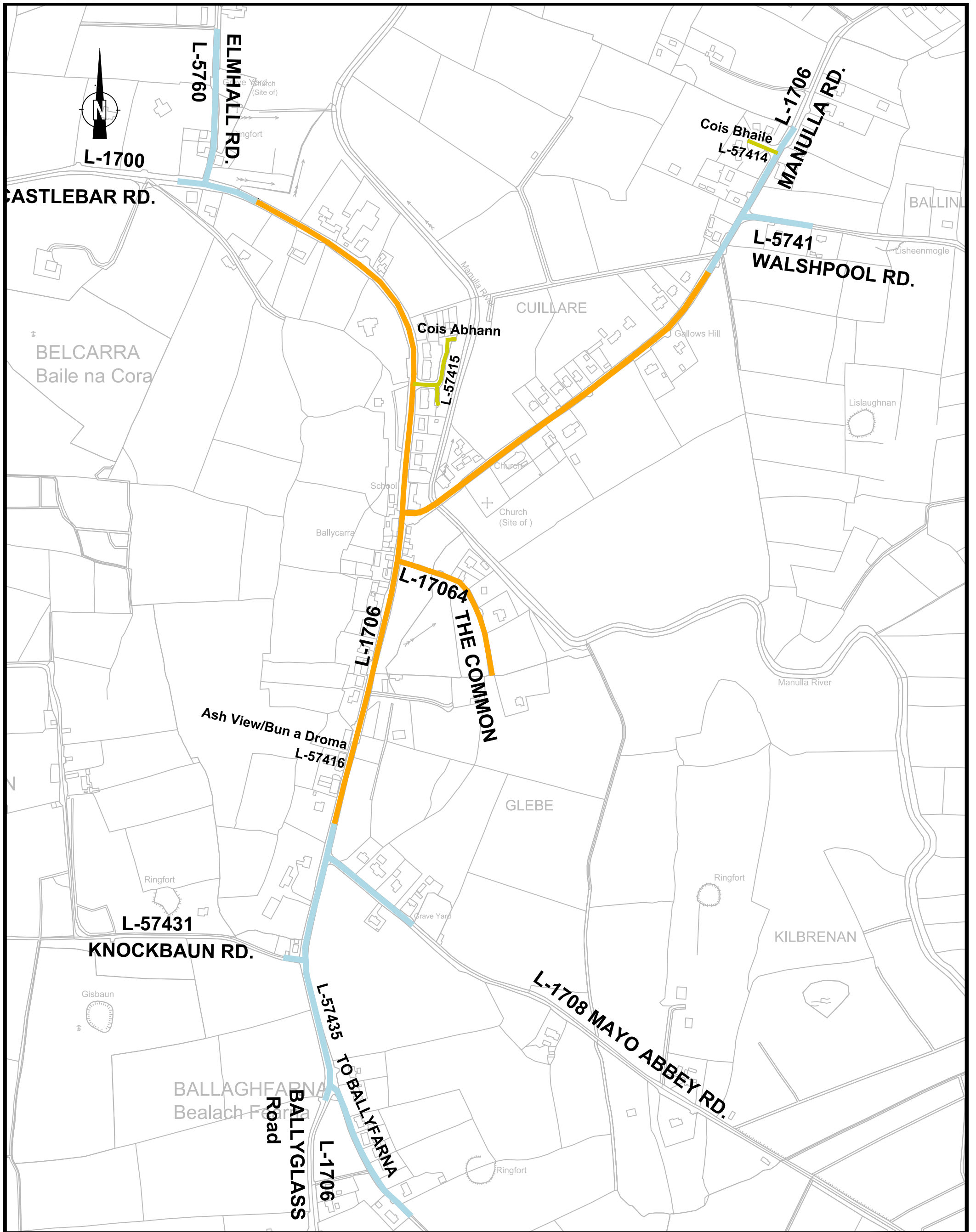
Default Speed Limits apply to all other public roads  
(not coloured on Map) as specified in the Road Act 2004

<b>PROJECT</b>		<b>PROJECT LOCATION</b>	
<b>ROAD TRAFFIC (SPECIAL SPEED LIMITS) COUNTY MAYO BYE-LAWS 2018</b>		<b>BALLYHEANE</b>	
<small>DIRECTOR OF SERVICE TOM GILLIGAN, ASSETS &amp; INFRASTRUCTURE.</small>		Date: April 2018	
<small>HEAD OF ROADS PAUL DOLAN, B.E.</small>		Scale: A3 1:5000	
<small>PROJECT CO-ORDINATOR MICHAEL LYONS, B.E., C.Eng., M.I.E.I.</small>		Drawn: RW & MT	
		Drawing No: <b>CBMD-16-004</b>	

**MAYO COUNTY COUNCIL**  
 Aras an Chontae,  
 The Mall,  
 Castlebar,  
 County Mayo.  
 Tel: +353-90-24444  
 Fax: +353-90-23937



8Ordnance Survey Ireland data reproduced under OSI Licence number 2017/17 CCMA/Mayo County Council. Unauthorised reproduction infringes Ordnance Survey Ireland and Government of Ireland copyright. ©Ordnance Survey Ireland, 2018.



- 30 Km/h Zone
- 30 Km/h Slow Zone
- 50 Km/h Zone
- 60 Km/h Zone
- 80 Km/h Zone

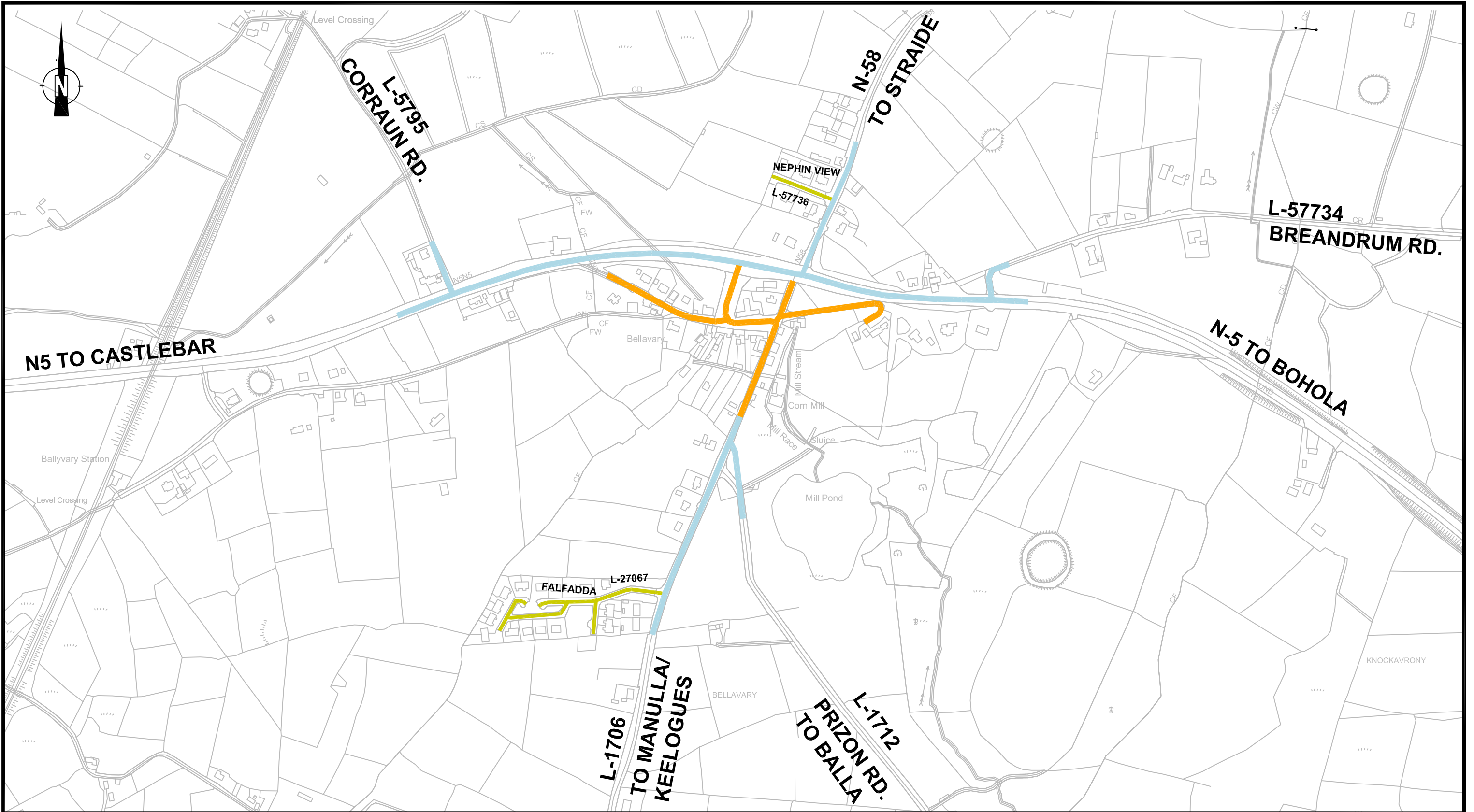
Default Speed Limits apply to all other public roads (not coloured on Map) as specified in the Road Act 2004

PROJECT	
<b>ROAD TRAFFIC (SPECIAL SPEED LIMITS) COUNTY MAYO BYE-LAWS 2018</b>	
DIRECTOR OF SERVICE TOM GILLIGAN, ASSETS & INFRASTRUCTURE.	
HEAD OF ROADS PAUL DOLAN, B.E.	PROJECT CO-ORDINATOR MICHAEL LYONS, B.E., C.Eng., M.I.E.I

PROJECT LOCATION	
<b>BELCARRA</b>	
Date: April 2018	
Scale: A3 1:5000	
Drawn: RW & MT	
Drawing No:	<b>CBMD-16-005</b>

**MAYO COUNTY COUNCIL**  
 Aras an Chontae,  
 The Mall,  
 Castlebar,  
 County Mayo.  
Tel: +353-90-24444  
 Fax: +353-90-23937

Includes Ordnance Survey Ireland data reproduced under OSI Licence number 2018/17 CCMA/Mayo County Council. Unauthorised reproduction infringes Ordnance Survey Ireland and Government of Ireland copyright. ©Ordnance Survey Ireland, 2018.



- 30 Km/h Zone
- 30 Km/h Slow Zone
- 50 Km/h Zone
- 60 Km/h Zone
- 80 Km/h Zone

Default Speed Limits apply to all other public roads (not coloured on Map) as specified in the Road Act 2004

<b>PROJECT</b>	
<b>ROAD TRAFFIC (SPECIAL SPEED LIMITS)</b>	
<b>COUNTY MAYO BYE-LAWS 2018</b>	
<small>DIRECTOR OF SERVICE TOM GILLIGAN, ASSETS &amp; INFRASTRUCTURE.</small>	<small>PROJECT CO-ORDINATOR MICHAEL LYONS, B.E., C.Eng., M.I.E.I</small>
<small>HEAD OF ROADS PAUL DOLAN, B.E.</small>	<small>PROJECT CO-ORDINATOR MICHAEL LYONS, B.E., C.Eng., M.I.E.I</small>


<b>PROJECT LOCATION</b>	
<b>BELLAVERY</b>	
Date: April 2018	
Scale: A3 1:5000	
Drawn: RW	
Drawing No:	<b>CBMD-16-006</b>

**MAYO COUNTY COUNCIL**

Aras an Chontae,  
The Mall,  
Castlebar,  
County Mayo.

Tel: +353-90-24444  
Fax: +353-90-23937

Includes Ordnance Survey Ireland data reproduced under OSI Licence number 2018/17 CCMA/Mayo County Council.  
Unauthorised reproduction infringes Ordnance Survey Ireland and Government of Ireland copyright.  
© Ordnance Survey Ireland, 2018.





- 30 Km/h Zone
- 30 Km/h Slow Zone
- 50 Km/h Zone
- 60 Km/h Zone
- 80 Km/h Zone

Default Speed Limits apply to all other public roads (not coloured on Map) as specified in the Road Act 2004

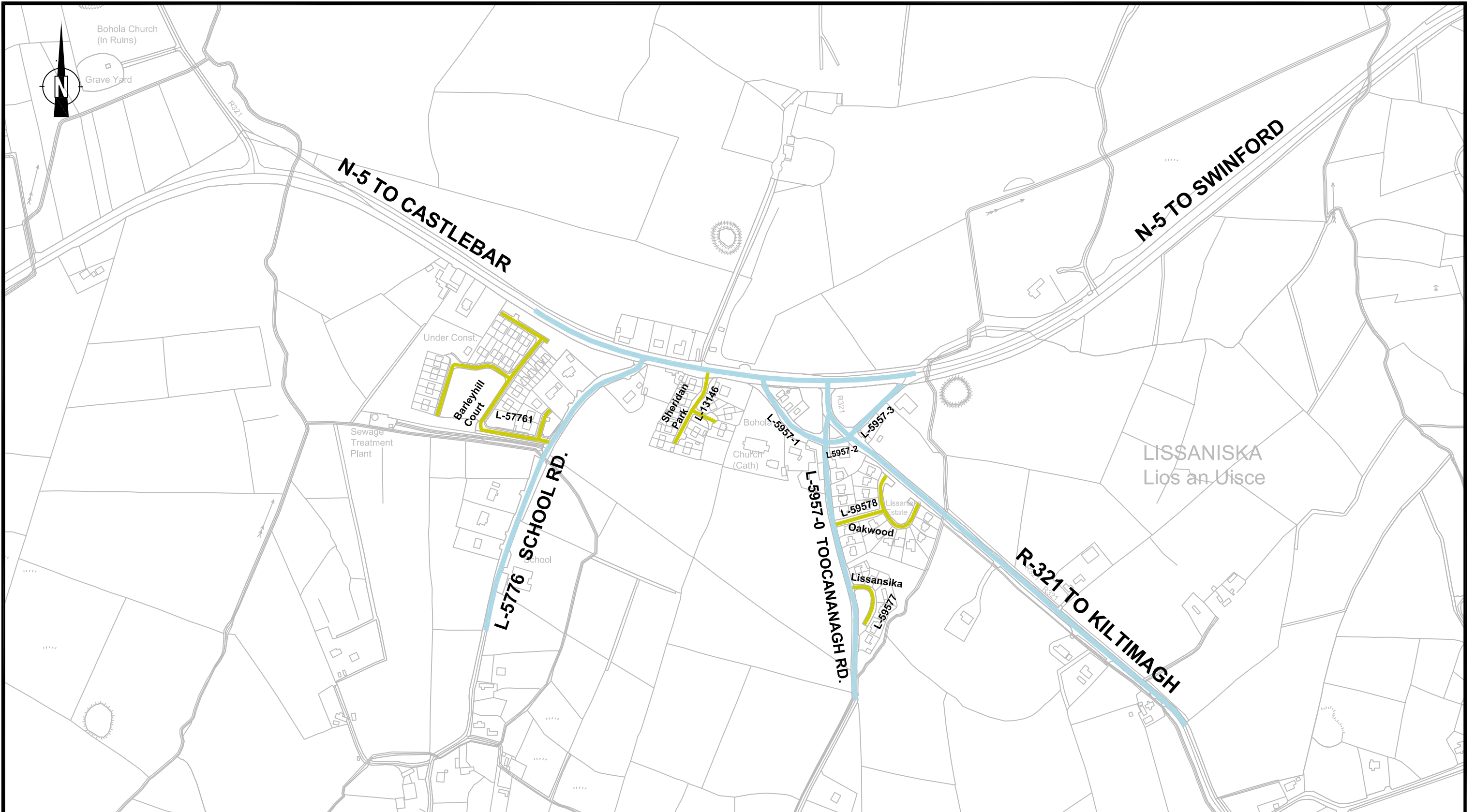
<b>PROJECT</b> <b>ROAD TRAFFIC (SPECIAL SPEED LIMITS)</b> <b>COUNTY MAYO BYE-LAWS 2018</b>	
DIRECTOR OF SERVICE TOM GILLIGAN, ASSETS & INFRASTRUCTURE.	
HEAD OF ROADS PAUL DOLAN, B.E.	PROJECT CO-ORDINATOR MICHAEL LYONS, B.E., C.Eng., M.I.E.I.

<b>PROJECT LOCATION</b> <b>BOFEENAUN</b>	
Date:	April 2018
Scale:	A3 1:5000
Drawn:	RW
Drawing No:	<b>CBMD-16-007</b>

**MAYO COUNTY COUNCIL**  
 Aras an Chontae,  
 The Mall,  
 Castlebar,  
 County Mayo.

Tel: +353-90-24444  
 Fax: +353-90-23037

Includes Ordnance Survey Ireland data reproduced under OSI Licence number 2018/17 CCMA/Mayo County Council. Unauthorised reproduction infringes Ordnance Survey Ireland and Government of Ireland copyright. © Ordnance Survey Ireland, 2018.



- 30 Km/h Zone
- 30 Km/h Slow Zone
- 50 Km/h Zone
- 60 Km/h Zone
- 80 Km/h Zone

Default Speed Limits apply to all other public roads (not coloured on Map) as specified in the Road Act 2004

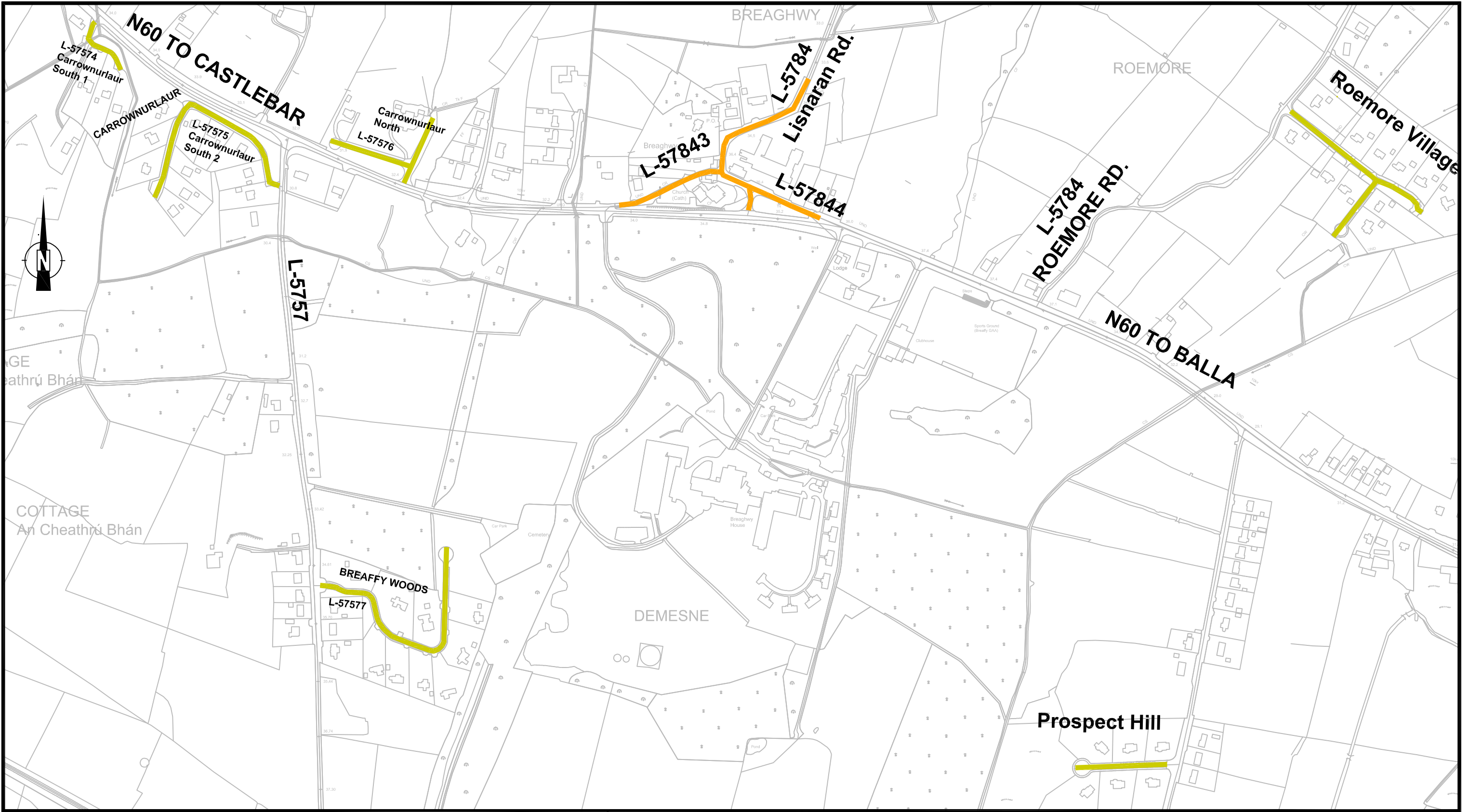
<b>PROJECT</b>	
<b>ROAD TRAFFIC (SPECIAL SPEED LIMITS) COUNTY MAYO BYE-LAWS 2018</b>	
<small>DIRECTOR OF SERVICE TOM GILLIGAN, ASSETS &amp; INFRASTRUCTURE.</small>	
<small>HEAD OF ROADS PAUL DOLAN, B.E.</small>	<small>PROJECT CO-ORDINATOR MICHAEL LYONS, B.E., C.Eng., M.I.E.I</small>

<b>PROJECT LOCATION</b>	
<b>BOHOLA</b>	
Date:	April 2018
Scale:	A3 1:5000
Drawn:	RW & MT
Drawing No:	<b>CBMD-16-008</b>

<b>MAYO COUNTY COUNCIL</b>
Aras an Chontae, The Mall, Castlebar, County Mayo.
<small>Tel: +353-90-24444 Fax: +353-90-23937</small>
<small>Includes Ordnance Survey Ireland data reproduced under OSI Licence number 2018/17 CCMA/Mayo County Council. Unauthorised reproduction infringes Ordnance Survey Ireland and Government of Ireland copyright. © Ordnance Survey Ireland, 2018.</small>







- 30 Km/h Zone
- 30 Km/h Slow Zone
- 50 Km/h Zone
- 60 Km/h Zone
- 80 Km/h Zone

Default Speed Limits apply to all other public roads (not coloured on Map) as specified in the Road Act 2004

**PROJECT**  
**ROAD TRAFFIC (SPECIAL SPEED LIMITS)**  
**COUNTY MAYO BYE-LAWS 2018**

DIRECTOR OF SERVICE  
 TOM GILLIGAN, ASSETS & INFRASTRUCTURE.

HEAD OF ROADS  
 PAUL DOLAN, B.E.

PROJECT CO-ORDINATOR  
 MICHAEL LYONS, B.E., C.Eng., M.I.E.I

**PROJECT LOCATION**  
**BREAFFY**

Date: April 2018

Scale: A3 1:5000

Drawn: RW

Drawing No:  
**CBMD-16-009**

**MAYO COUNTY COUNCIL**  
 Aras an Chontae,  
 The Mall,  
 Castlebar,  
 County Mayo.  
 Tel: +353-90-24444  
 Fax: +353-90-23937



Includes Ordnance Survey Ireland data reproduced under OSI Licence number 2018/17 CCMA/Mayo County Council. Unauthorised reproduction infringes Ordnance Survey Ireland and Government of Ireland copyright. © Ordnance Survey Ireland, 2018




- 30 Km/h Zone
- 30 Km/h Slow Zone
- 50 Km/h Zone
- 60 Km/h Zone
- 80 Km/h Zone

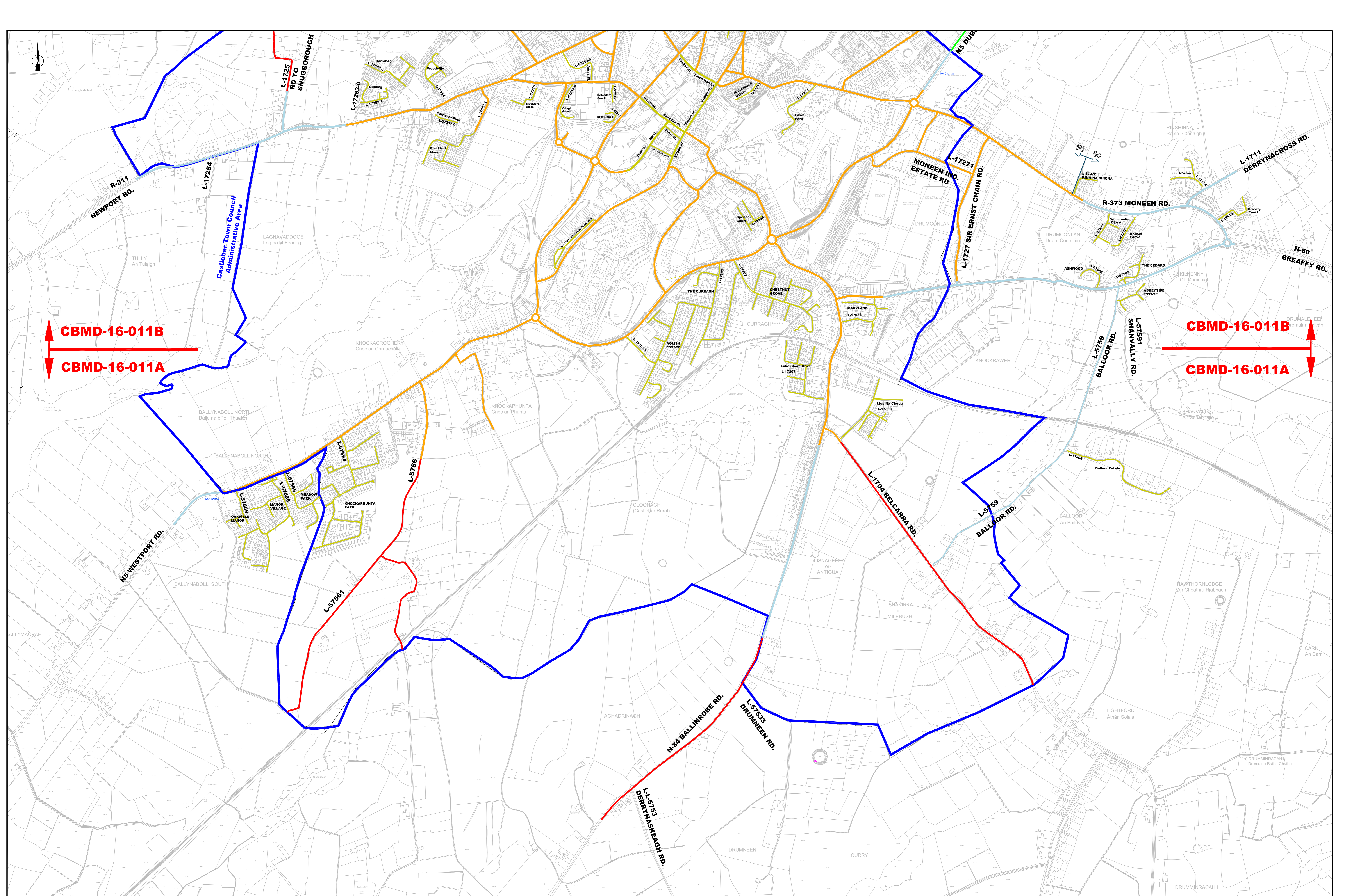
Default Speed Limits apply to all other public roads  
(not coloured on Map) as specified in the Road Act 2004

<b>PROJECT</b>	
<b>ROAD TRAFFIC (SPECIAL SPEED LIMITS) COUNTY MAYO BYE-LAWS 2018</b>	
<small>DIRECTOR OF SERVICE TOM GILLIGAN, ASSETS &amp; INFRASTRUCTURE.</small>	
<small>HEAD OF ROADS PAUL DOLAN, B.E.</small>	<small>PROJECT CO-ORDINATOR MICHAEL LYONS, B.E., C.Eng., M.I.E.I</small>

<b>PROJECT LOCATION</b>	
<b>CARNACON</b>	
Date: April 2018	
Scale: A3 1:5000	
Drawn: RW & MT	
Drawing No:	<b>CBMD-16-010</b>

<b>MAYO COUNTY COUNCIL</b>
Aras an Chontae, The Mall, Castlebar, County Mayo.
<small>Tel: +353-90-24444 Fax: +353-90-23937</small>
<small>Includes Ordnance Survey Ireland data reproduced under OSI Licence number 2018/17 CCMA/Mayo County Council. Unauthorised reproduction infringes Ordnance Survey Ireland and Government of Ireland copyright. © Ordnance Survey Ireland, 2018.</small>





**CBMD-16-011B**  
**CBMD-16-011A**


**CBMD-16-011B**  
**CBMD-16-011A**

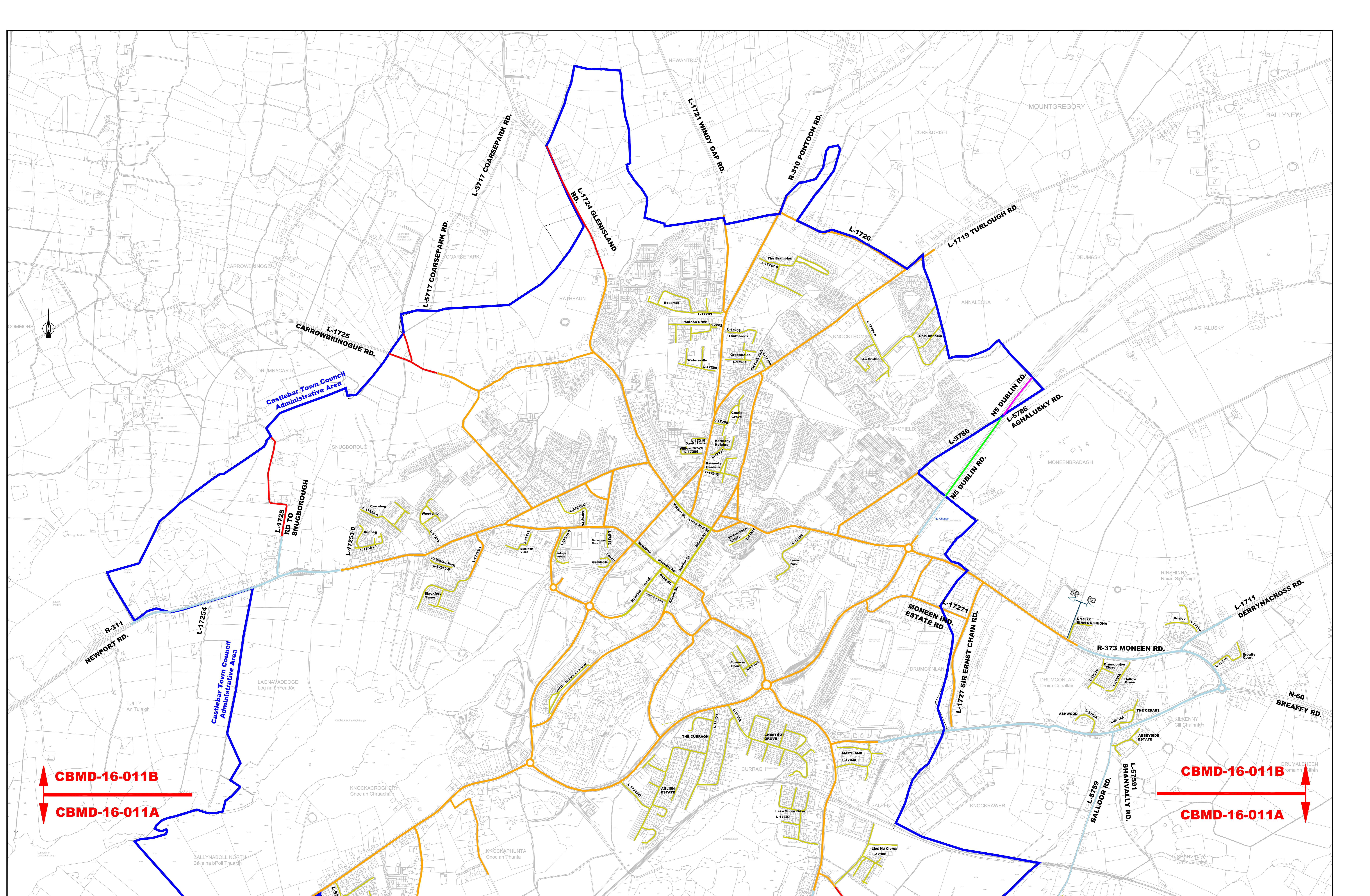
	30 Km/h Zone		100 Km/h Default Speed Limit Zone
	30 Km/h Slow Zone		100 Km/h Special Speed Limit Zone
	50 Km/h Zone		
	60 Km/h Zone		
	80 Km/h Zone		

Default Speed Limits apply to all other public roads (not coloured on Map) as specified in the Road Act 2004

<b>PROJECT</b> ROAD TRAFFIC (SPECIAL SPEED LIMITS) COUNTY MAYO BYE-LAWS 2016	<b>PROJECT LOCATION</b> CASTLEBAR
PREPARED BY: TRANSPORTS FORCAST & INFRASTRUCTURE	DATE: April 2016
DRAWN BY: B.S. & M.T.	SCALE: As Shown
DRAWING NO: CBMD-16-011 A	PROJECT COORDINATOR: MARYLINDA HILL

**MAYO COUNTY COUNCIL**  
 Area an Chontas,  
 The Mall,  
 Castlebar,  
 County Mayo,  
 Tel: 01792 42444  
 Fax: 01792 42444





**CBMD-16-011B**  
**CBMD-16-011A**


**CBMD-16-011B**  
**CBMD-16-011A**

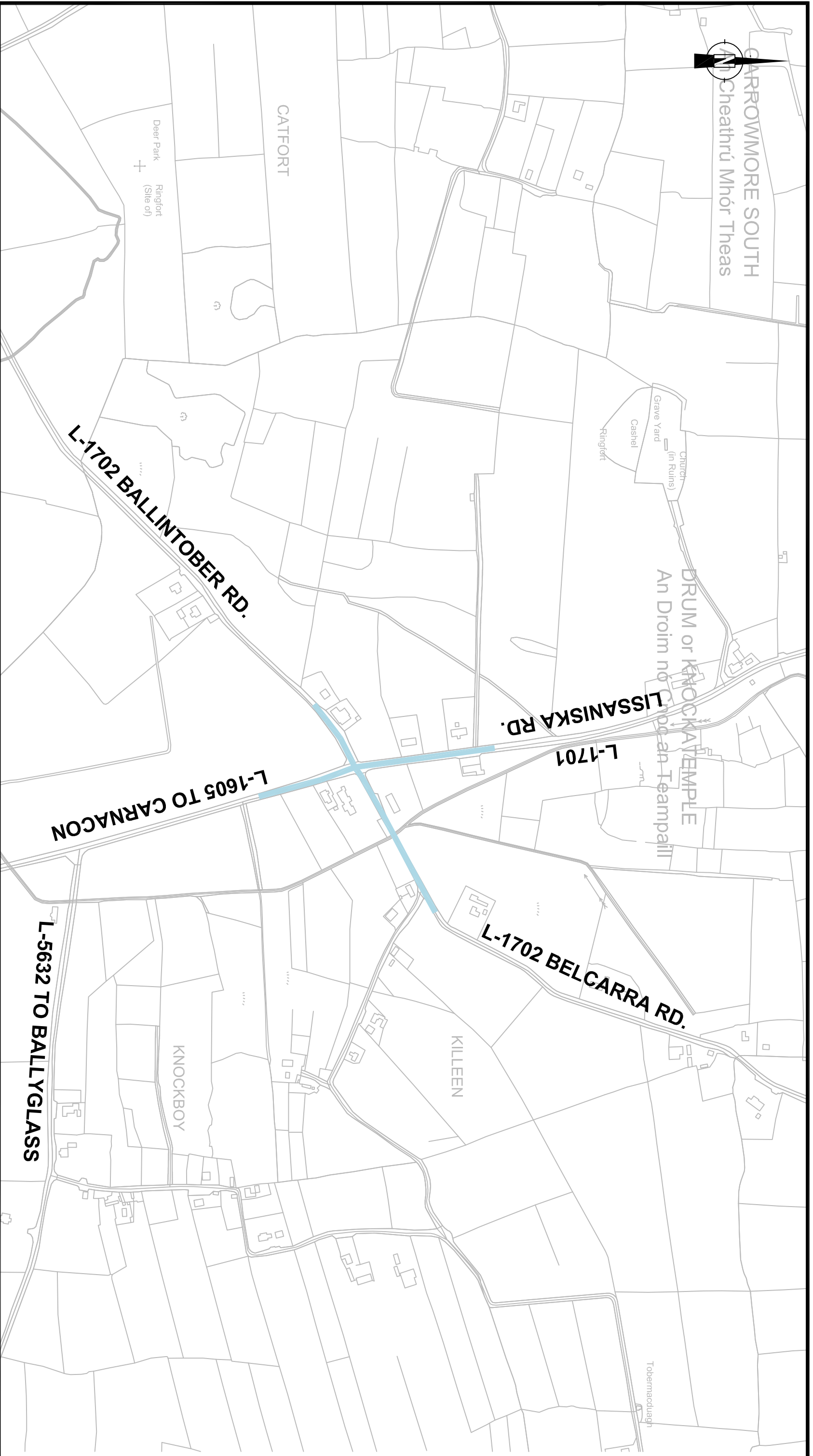
	30 Km/h Zone		100 Km/h Default Speed Limit Zone
	30 Km/h Slow Zone		100 Km/h Special Speed Limit Zone
	50 Km/h Zone		
	60 Km/h Zone		
	80 Km/h Zone		

Default Speed Limits apply to all other public roads (not coloured on Map) as specified in the Road Act 2004

<b>PROJECT</b> ROAD TRAFFIC (SPECIAL SPEED LIMITS) COUNTY MAYO BYE-LAWS 2018	<b>PROJECT LOCATION</b> CASTLEBAR
<small>PREPARED BY:</small> TONY O'NEILL FOR T & M CONSULTANTS	<small>DATE:</small> April 2018
<small>SCALE:</small> A1:1:5000	<small>DRAWN:</small> BS & MT
<small>DATE OF ISSUE:</small> 15/04/2018	<small>DRAWING NO.:</small> CBMD-16-011 B

**MAYO COUNTY COUNCIL**  
 Area an Chontas,  
 The Mall,  
 Castlebar,  
 County Mayo.  
 Tel: 090 664444  
 Fax: 090 664444  
 www.mcc.ie





CARRAMORE SOUTH  
 An Droim no Chathrú Mhór Theas

DRUM or KNOCKATEMPLE  
 An Droim no Chathrú an Teampaill

Church  
 (In Ruins)  
 Grave Yard  
 Ringfort  
 Cashel

CATFORT

Deer Park  
 Ringfort  
 (Site of)

L-1702 BALLINTOBER RD.

L-1605 TO CARNACON

L-1701 LISSANISKA RD.






L-1702 BELCARRA RD.

L-5632 TO BALLYGLASS

KILLEEN

KNOCKBOY

Tobermacduagh

-  30 Km/h Zone
-  30 Km/h Slow Zone
-  50 Km/h Zone
-  60 Km/h Zone
-  80 Km/h Zone

Default Speed Limits apply to all other public roads  
 (not coloured on Map) as specified in the Road Act 2004

**PROJECT**  
**ROAD TRAFFIC (SPECIAL SPEED LIMITS)**  
**COUNTY MAYO BYE-LAWS 2018**

DIRECTOR OF SERVICE  
 TOM GILLIGAN ASSETS & INFRASTRUCTURE

HEAD OF ROADS  
 PAUL DOLAN B.E.

PROJECT CO-ORDINATOR  
 MICHAEL LYONS, B.E., C.Eng., M.I.E.I

**PROJECT LOCATION**  
**CLOGHER**

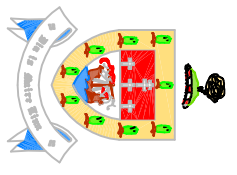
Date: April 2018  
 Scale: A3 1:5000  
 Drawn: RVW

Drawing No:  
**CBMD-16-012**

**MAYO COUNTY COUNCIL**  
 Aras an Chontae,  
 The Mall,  
 Castlebar,  
 County Mayo.

Tel: +353-90-24444  
 Fax: +353-90-23937

Includes Ordnance Survey Ireland data reproduced under OSI Licence number 2018/17 ©CMA/Mayo County Council  
 Unauthorised reproduction infringes Ordnance Survey Ireland and Government of Ireland copyright.  
 © Ordnance Survey Ireland, 2018.





- 30 Km/h Zone
- 30 Km/h Slow Zone
- 50 Km/h Zone
- 60 Km/h Zone
- 80 Km/h Zone

Default Speed Limits apply to all other public roads (not coloured on Map) as specified in the Road Act 2004

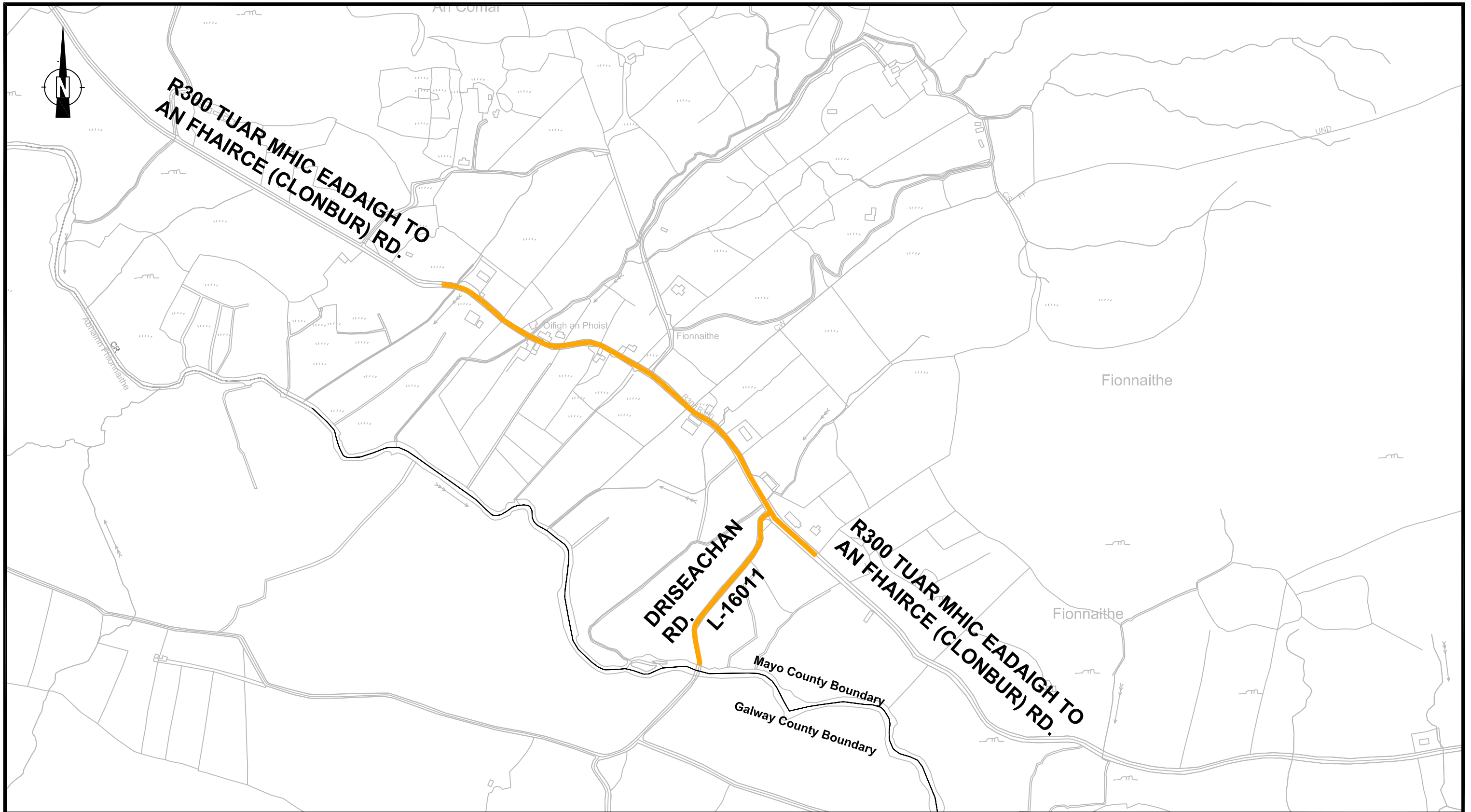
<b>PROJECT</b>	
<b>ROAD TRAFFIC (SPECIAL SPEED LIMITS) COUNTY MAYO BYE-LAWS 2018</b>	
<small>DIRECTOR OF SERVICE TOM GILLIGAN, ASSETS &amp; INFRASTRUCTURE.</small>	
<small>HEAD OF ROADS PAUL DOLAN, B.E.</small>	<small>PROJECT CO-ORDINATOR MICHAEL LYONS, B.E., C.Eng., M.I.E.I</small>

<b>PROJECT LOCATION</b>	
<b>CRIMLIN</b>	
Date:	April 2018
Scale:	A3 1:5000
Drawn:	RW
Drawing No:	<b>CBMD-16-013</b>

**MAYO COUNTY COUNCIL**  
 Aras an Chontae,  
 The Mall,  
 Castlebar,  
 County Mayo.  
 Tel: +353-90-24444  
 Fax: +353-90-23937

Includes Ordnance Survey Ireland data reproduced under OSI Licence number 2018/17 CCMA/Mayo County Council.  
 Unauthorised reproduction infringes Ordnance Survey Ireland and Government of Ireland copyright.  
 © Ordnance Survey Ireland, 2018.





- 30 Km/h Zone
- 30 Km/h Slow Zone
- 50 Km/h Zone
- 60 Km/h Zone
- 80 Km/h Zone

Default Speed Limits apply to all other public roads (not coloured on Map) as specified in the Road Act 2004

**PROJECT**  
**ROAD TRAFFIC (SPECIAL SPEED LIMITS)**  
**COUNTY MAYO BYE-LAWS 2018**

DIRECTOR OF SERVICE  
 TOM GILLIGAN, ASSETS & INFRASTRUCTURE.

HEAD OF ROADS  
 PAUL DOLAN, B.E.

PROJECT CO-ORDINATOR  
 MICHAEL LYONS, B.E., C.Eng., M.J.E.I

**PROJECT LOCATION**  
**FIONNAITHE (FINNY)**

Date: April 2018

Scale: A3 1:5000

Drawn: RW & MT

Drawing No:

**CBMD-16-014**

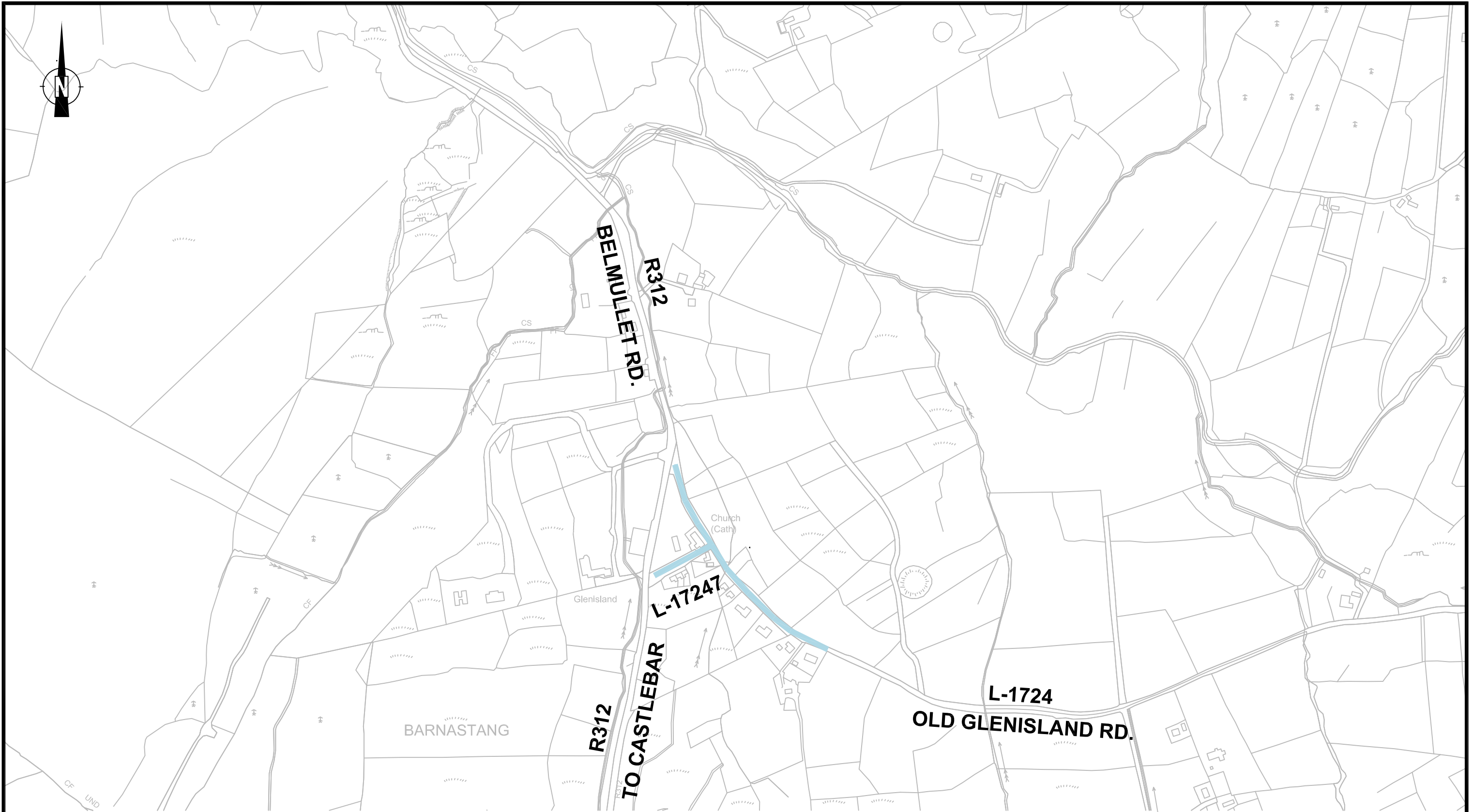
**MAYO COUNTY COUNCIL**

Aras an Chontae,  
 The Mall,  
 Castlebar,  
 County Mayo.

Tel: +353-90-24444  
 Fax: +353-90-23937

Includes Ordnance Survey Ireland data reproduced under OSI Licence number 2018/17 CCMA/Mayo County Council.  
 Unauthorised reproduction infringes Ordnance Survey Ireland and Government of Ireland copyright.  
 © Ordnance Survey Ireland, 2018.





- 30 Km/h Zone
- 30 Km/h Slow Zone
- 50 Km/h Zone
- 60 Km/h Zone
- 80 Km/h Zone

Default Speed Limits apply to all other public roads (not coloured on Map) as specified in the Road Act 2004

**PROJECT**  
**ROAD TRAFFIC (SPECIAL SPEED LIMITS)**  
**COUNTY MAYO BYE-LAWS 2018**

DIRECTOR OF SERVICE  
 TOM GILLIGAN, ASSETS & INFRASTRUCTURE.

HEAD OF ROADS  
 PAUL DOLAN, B.E.

PROJECT CO-ORDINATOR  
 MICHAEL LYONS, B.E., C.Eng., M.I.E.I

**PROJECT LOCATION**  
**GLENISLAND**

Date: April 2018

Scale: A3 1:5000

Drawn: RW & MT

Drawing No:

**CBMD-16-015**

**MAYO COUNTY COUNCIL**

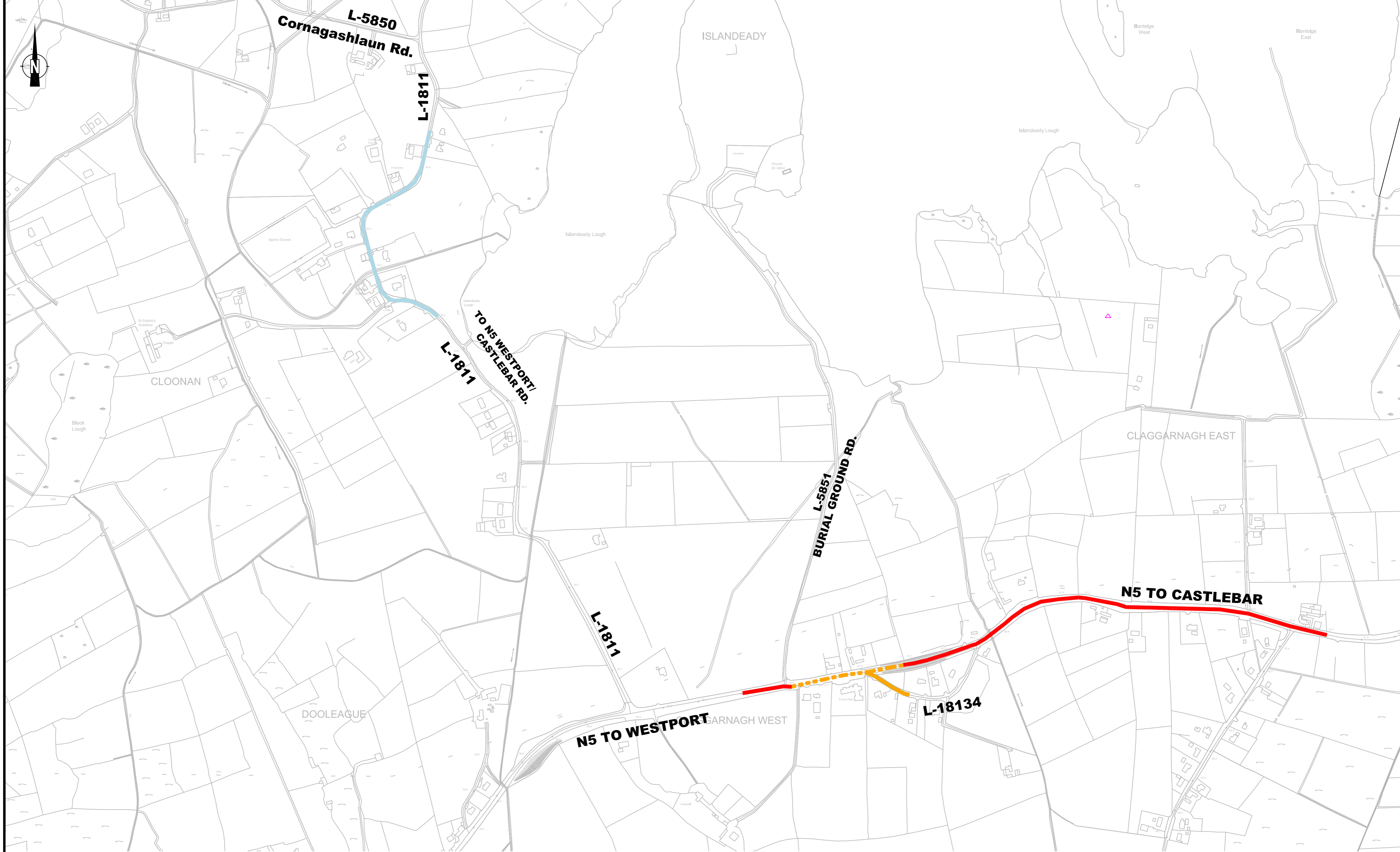
Aras an Chontae,  
 The Mall,  
 Castlebar,  
 County Mayo.

Tel: +353-90-24444  
 Fax: +353-90-23937



Includes Ordnance Survey Ireland data reproduced under OSI Licence number 2018/17 CCMA Mayo County Council. Unauthorised reproduction infringes Ordnance Survey Ireland and Government of Ireland copyright. © Ordnance Survey Ireland, 2018.





Includes Ordnance Survey / Ireland data reproduced under OSI Licence number 2016/17 CCMA/Mayo County Council.  
 Unauthorised reproduction infringes Ordnance Survey Ireland and Government of Ireland copyright.  
 © Ordnance Survey Ireland, 2016.

- 30 Km/h Zone
- 30 Km/h Slow Zone
- 50 Km/h Zone
- 60 Km/h Zone
- 80 Km/h Zone
- Periodic 50 Km/h Zone

Default Speed Limits apply to all other public roads (not coloured on Map) as specified in the Road Act 2004

PROJECT  
**PROPOSED SPEED LIMIT REVIEW**

DIRECTOR OF SERVICE  
 TOM GILGAN, ASSETS & INFRASTRUCTURE.

HEAD OF ROADS  
 PAUL DOLAN, B.E.

PROJECT LOCATION  
**ISLANDEADY**

Date: April 2018  
 Scale: A2 1:5000  
 Drawn: BS

Drawing No:  
**CBMD-16-016**

**MAYO COUNTY COUNCIL**  
 Aras an Chontae,  
 The Mall,  
 Castlebar,  
 County Mayo.  
 Tel: +353-90-24444  
 Fax: +353-90-23937





- 30 Km/h Zone
- 30 Km/h Slow Zone
- 50 Km/h Zone
- 60 Km/h Zone
- 80 Km/h Zone

Default Speed Limits apply to all other public roads (not coloured on Map) as specified in the Road Act 2004

**PROJECT**  
**ROAD TRAFFIC (SPECIAL SPEED LIMITS)**  
**COUNTY MAYO BYE-LAWS 2018**

DIRECTOR OF SERVICE  
 TOM GILLIGAN, ASSETS & INFRASTRUCTURE.

HEAD OF ROADS  
 PAUL DOLAN, B.E.

PROJECT CO-ORDINATOR  
 MICHAEL LYONS, B.E., C.Eng., M.I.E.I

**PROJECT LOCATION**  
**KILLAVALLY**

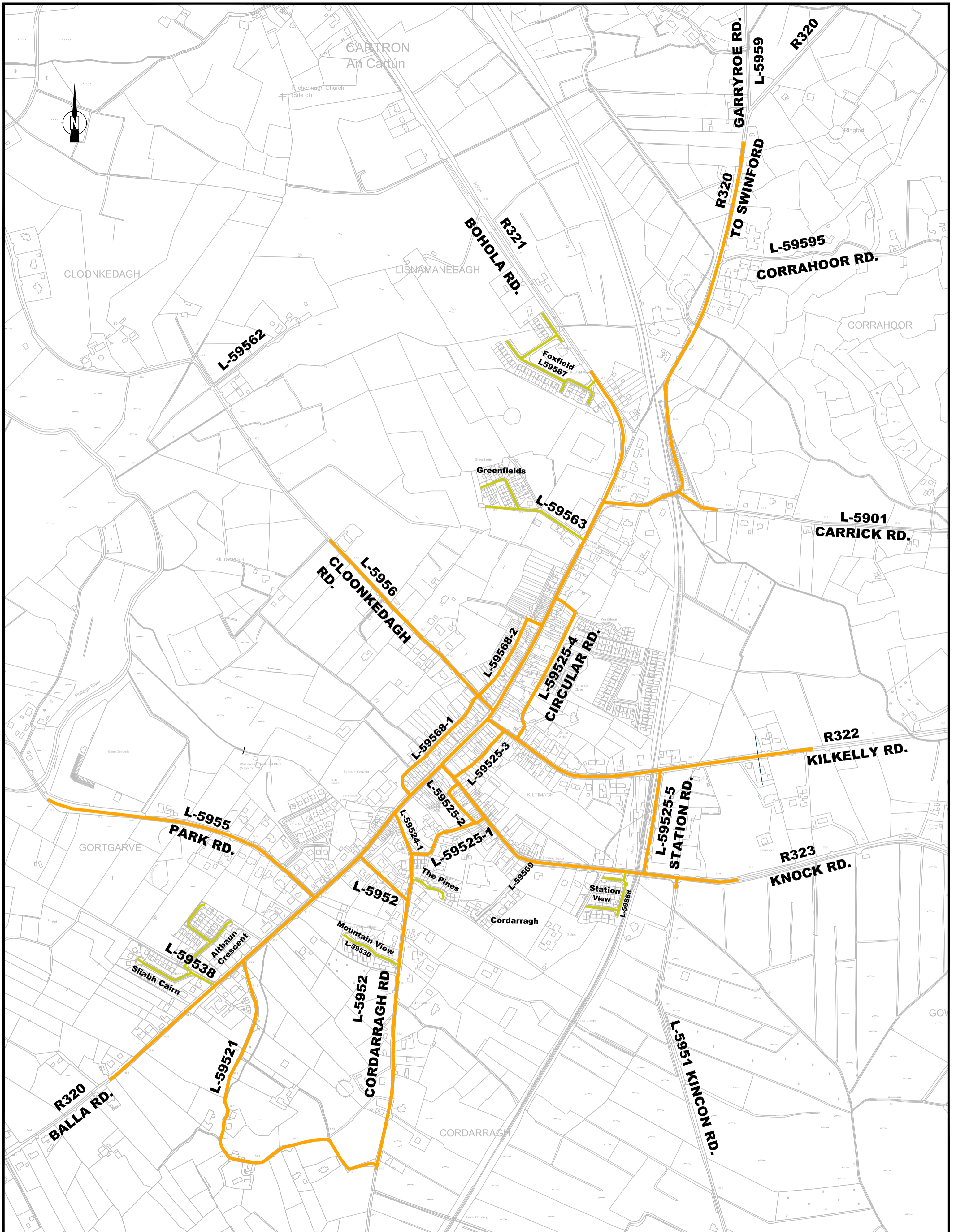
Date: April 2018  
 Scale: A3 1:5000  
 Drawn: RW

Drawing No:  
**CBMD-16-017**

**MAYO COUNTY COUNCIL**  
 Aras an Chontae,  
 The Mall,  
 Castlebar,  
 County Mayo.  
 Tel: +353-90-24444  
 Fax: +353-90-23937

Includes Ordnance Survey Ireland data reproduced under OSI Licence number 2018/17 CCMA/Mayo County Council. Unauthorised reproduction infringes Ordnance Survey Ireland and Government of Ireland copyright. © Ordnance Survey Ireland, 2018.





- 30 Km/h Zone
- 30 Km/h Slow Zone
- 50 Km/h Zone
- 60 Km/h Zone
- 80 Km/h Zone

Default Speed Limits apply to all other public roads (not coloured on Map) as specified in the Road Act 2004

PROJECT  
**PROPOSED SPEED LIMIT REVIEW**

DIRECTOR OF SERVICE  
TOM GILLIGAN, ASSETS & INFRASTRUCTURE.

HEAD OF ROADS  
PAUL DOLAN, B.E.

PROJECT CO-ORDINATOR  
MICHAEL LYONS, B.E., C.Eng., M.J.E.I

PROJECT LOCATION  
**KILTIMAGH**

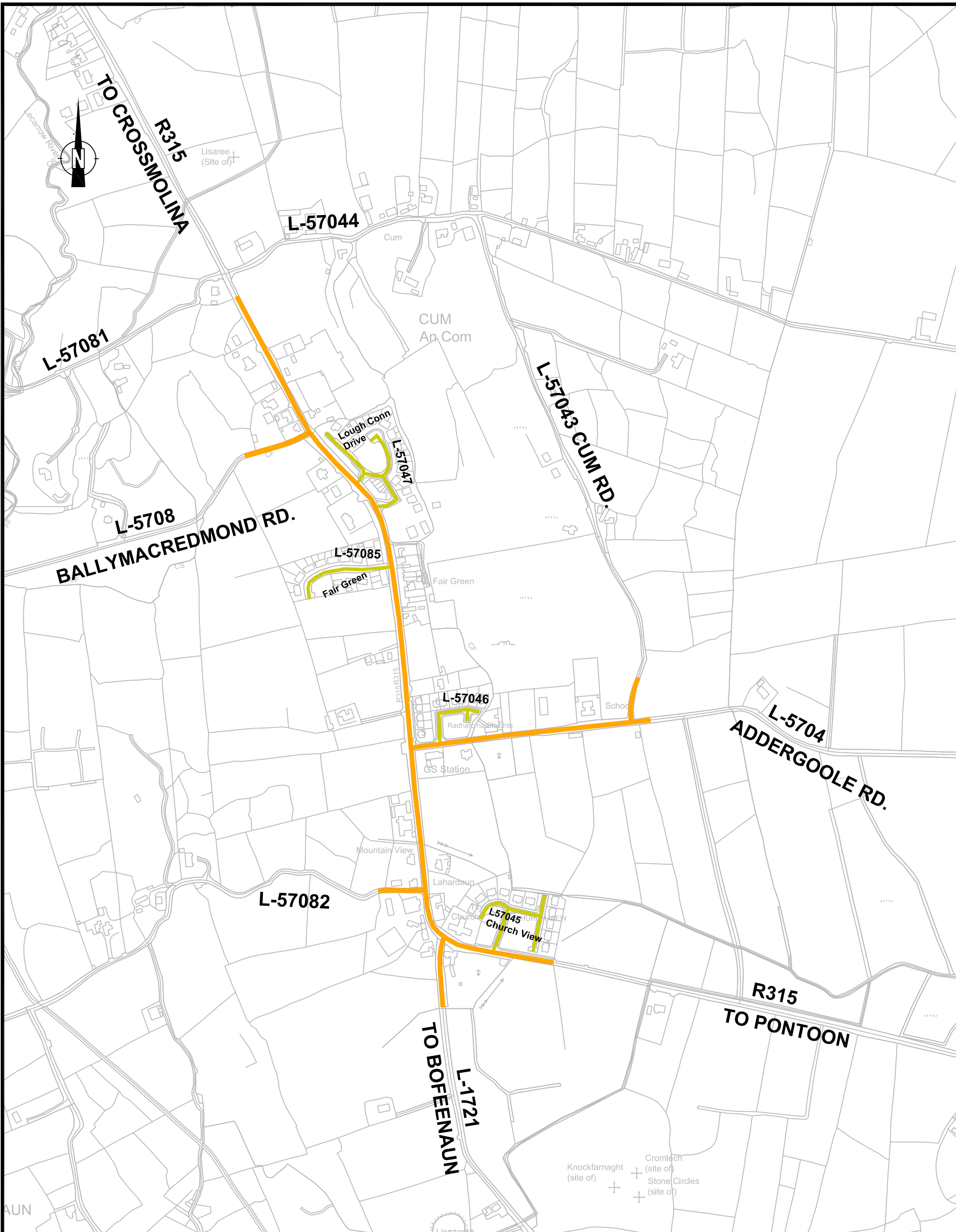
Date: April 2018  
Scale: 1:5000 @ A2  
Drawn: BS & MT






Drawing No:  
**CBMD-16-018**

MAYO COUNTY COUNCIL  
Aras an Chontae,  
The Mall,  
Castlebar,  
County Mayo.  
Tel: +353-90-24444  
Fax: +353-90-23937



Includes Ordnance Survey Ireland data reproduced under OSI Licence number 2018/17 CCMA/Mayo County Council. Unauthorised reproduction infringes Ordnance Survey Ireland and Government of Ireland copyright. ©Ordnance Survey Ireland, 2018.



	30 Km/h Zone
	30 Km/h Slow Zone
	50 Km/h Zone
	60 Km/h Zone
	80 Km/h Zone


Default Speed Limits apply to all other public roads (not coloured on Map) as specified in the Road Act 2004

<b>PROJECT</b> <b>ROAD TRAFFIC (SPECIAL SPEED LIMITS)</b> <b>COUNTY MAYO BYE-LAWS 2018</b>	
<small>DIRECTOR OF SERVICE</small> <small>TOM GILLIGAN, ASSETS &amp; INFRASTRUCTURE</small>	
<small>HEAD OF ROADS</small> <small>PAUL DOLAN, B.E.</small>	<small>PROJECT CO-ORDINATOR</small> <small>MICHAEL LYONS, B.E., C.Eng., M.I.E.I.</small>

<b>PROJECT LOCATION</b> <b>LAHERDAUN</b>	
Date:	April 2018
Scale:	A3 1:5000
Drawn:	RW & MT
Drawing No:	<b>CBMD-16-019</b>

**MAYO COUNTY COUNCIL**  
 Aras an Chontae,  
 The Mall,  
 Castlebar,  
 County Mayo.

Tel: +353-90-24444  
 Fax: +353-90-23937



Includes Ordnance Survey Ireland data reproduced under OSI Licence number 2018/17 CCMA/Mayo County Council. Unauthorised reproduction infringes Ordnance Survey Ireland and Government of Ireland copyright. © Ordnance Survey Ireland, 2018.



- 30 Km/h Zone
- 30 Km/h Slow Zone
- 50 Km/h Zone
- 60 Km/h Zone
- 80 Km/h Zone

Default Speed Limits apply to all other public roads (not coloured on Map) as specified in the Road Act 2004

<b>PROJECT</b> <b>ROAD TRAFFIC (SPECIAL SPEED LIMITS)</b> <b>COUNTY MAYO BYE-LAWS 2018</b>	
DIRECTOR OF SERVICE TOM GILLIGAN, ASSETS & INFRASTRUCTURE.	
HEAD OF ROADS PAUL DOLAN, B.E.	PROJECT CO-ORDINATOR MICHAEL LYONS, B.E., C.Eng., M.I.E.I

<b>PROJECT LOCATION</b> <b>MANULLA</b>	
Date:	April 2018
Scale:	A3 1:5000
Drawn:	RW & MT
Drawing No:	CBMD-16-020

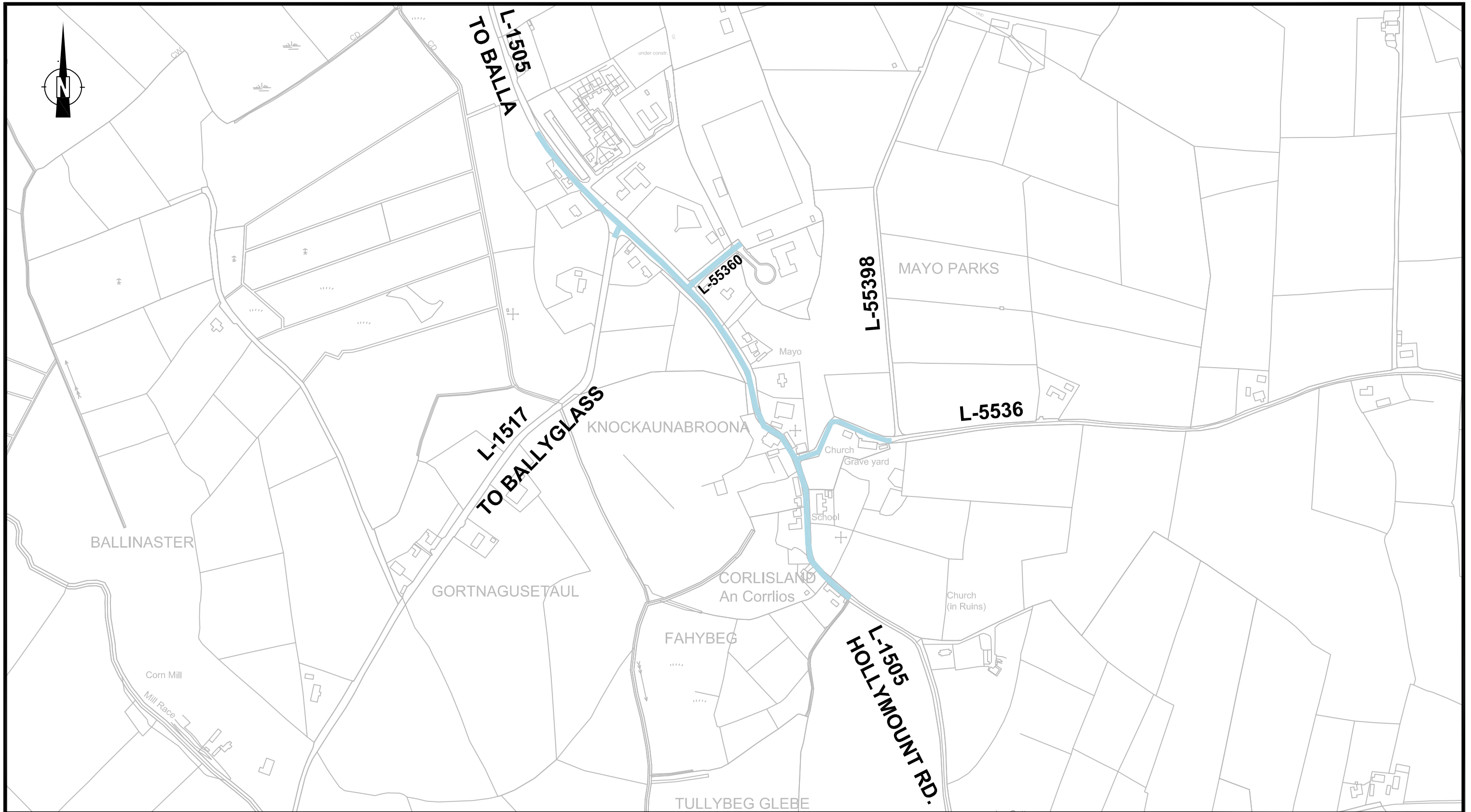
**MAYO COUNTY COUNCIL**

Aras an Chontae,  
 The Mall,  
 Castlebar,  
 County Mayo.

Tel: +353-90-24444  
 Fax: +353-90-23937

Includes Ordnance Survey Ireland data reproduced under OSI Licence number 2018/17 CCMA/Mayo County Council.  
 Unauthorised reproduction infringes Ordnance Survey Ireland and Government of Ireland copyright.  
 © Ordnance Survey Ireland, 2018.





- 30 Km/h Zone
- 30 Km/h Slow Zone
- 50 Km/h Zone
- 60 Km/h Zone
- 80 Km/h Zone

Default Speed Limits apply to all other public roads (not coloured on Map) as specified in the Road Act 2004

**PROJECT**  
**ROAD TRAFFIC (SPECIAL SPEED LIMITS)**  
**COUNTY MAYO BYE-LAWS 2018**

DIRECTOR OF SERVICE  
 TOM GILLIGAN, ASSETS & INFRASTRUCTURE.

HEAD OF ROADS  
 PAUL DOLAN, B.E.

PROJECT CO-ORDINATOR  
 MICHAEL LYONS, B.E., C.Eng., M.I.E.I

**PROJECT LOCATION**  
**MAYO ABBEY**

Date: April 2018

Scale: A3 1:5000

Drawn: RW & MT

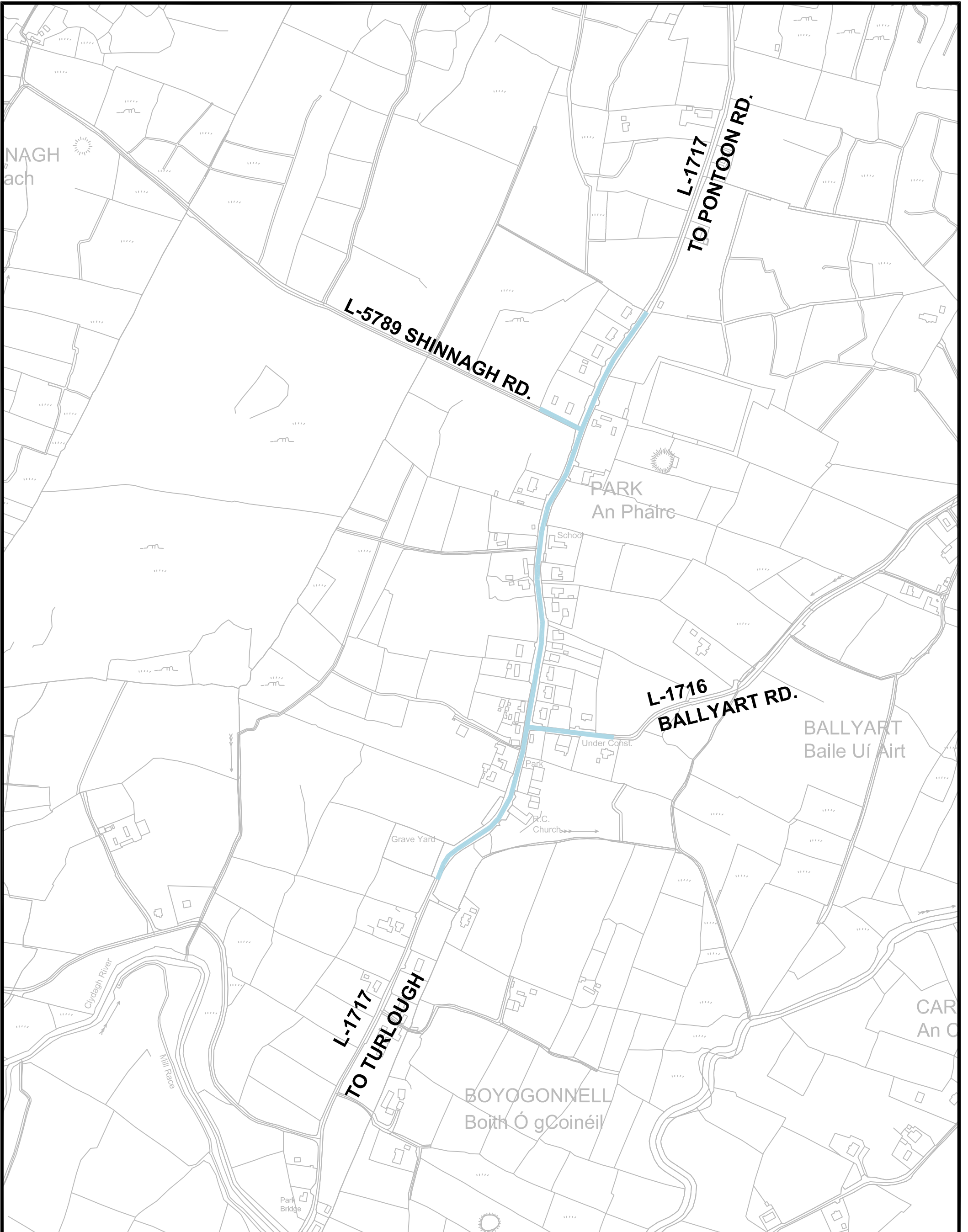
Drawing No:  
**CBMD-16-021**

**MAYO COUNTY COUNCIL**  
 Aras an Chontae,  
 The Mall,  
 Castlebar,  
 County Mayo.

Tel: +353-90-24444  
 Fax: +353-90-23937

Includes Ordnance Survey Ireland data reproduced under OSI Licence number 2018/17 CCMA/Mayo County Council.  
 Unauthorised reproduction infringes Ordnance Survey Ireland and Government of Ireland copyright.  
 © Ordnance Survey Ireland, 2018.





- 30 Km/h Zone
- 30 Km/h Slow Zone
- 50 Km/h Zone
- 60 Km/h Zone
- 80 Km/h Zone

Default Speed Limits apply to all other public roads (not coloured on Map) as specified in the Road Act 2004

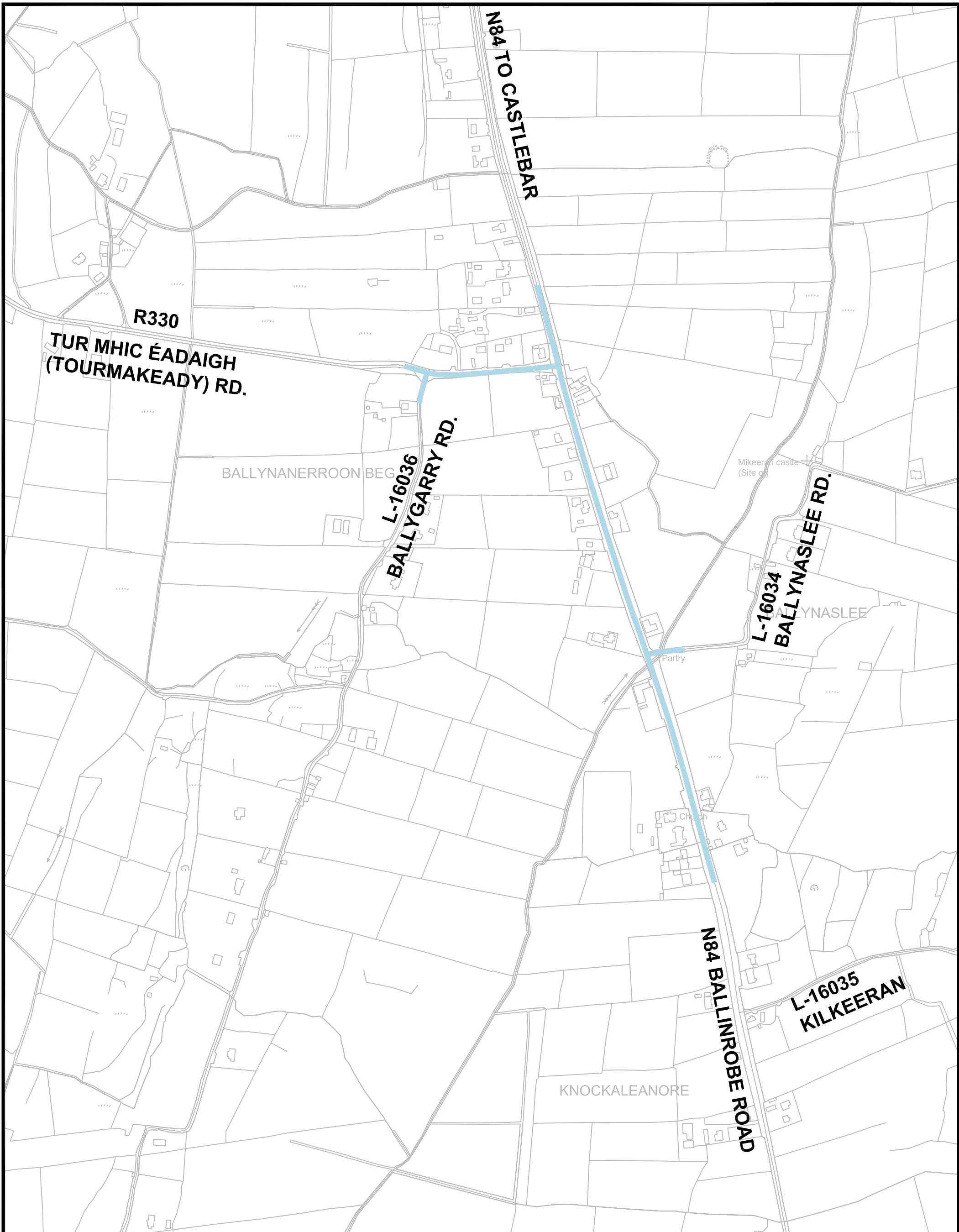
<b>PROJECT</b> <b>ROAD TRAFFIC (SPECIAL SPEED LIMITS)</b> <b>COUNTY MAYO BYE-LAWS 2018</b>	
DIRECTOR OF SERVICE TOM GILLIGAN, ASSETS & INFRASTRUCTURE.	
HEAD OF ROADS PAUL DOLAN, B.E.	PROJECT CO-ORDINATOR MICHAEL LYONS, B.E., C.Eng., M.I.E.I

<b>PROJECT LOCATION</b> <b>PARKE</b>	
Date:	April 2018
Scale:	A3 1:5000
Drawn:	RW & MT
Drawing No:	CBMD-16-022

**MAYO COUNTY COUNCIL**  
 Aras an Chontae,  
 The Mall,  
 Castlebar,  
 County Mayo.

Tel: +353-90-24444  
 Fax: +353-90-23937

Includes Ordnance Survey Ireland data reproduced under OSI Licence number 20168/17 CCMA/Mayo County Council. Unauthorised reproduction infringes Ordnance Survey Ireland and Government of Ireland copyright. © Ordnance Survey Ireland, 2018.



- 30 Km/h Zone
- 30 Km/h Slow Zone
- 50 Km/h Zone
- 60 Km/h Zone
- 80 Km/h Zone

Default Speed Limits apply to all other public roads (not coloured on Map) as specified in the Road Act 2004

**PROJECT**  
**ROAD TRAFFIC (SPECIAL SPEED LIMITS)**  
**COUNTY MAYO BYE-LAWS 2018**

DIRECTOR OF SERVICE  
 TOM GILLIGAN, ASSETS & INFRASTRUCTURE.

HEAD OF ROADS  
 PAUL DOLAN, B.E.

PROJECT CO-ORDINATOR  
 MICHAEL LYONS, B.E., C.Eng., M.I.E.I

**PROJECT LOCATION**  
**PARTRY**

Date: April 2018

Scale: A3 1:5000

Drawn: RW & MT

Drawing No:

**CBMD-16-023**

**MAYO COUNTY COUNCIL**

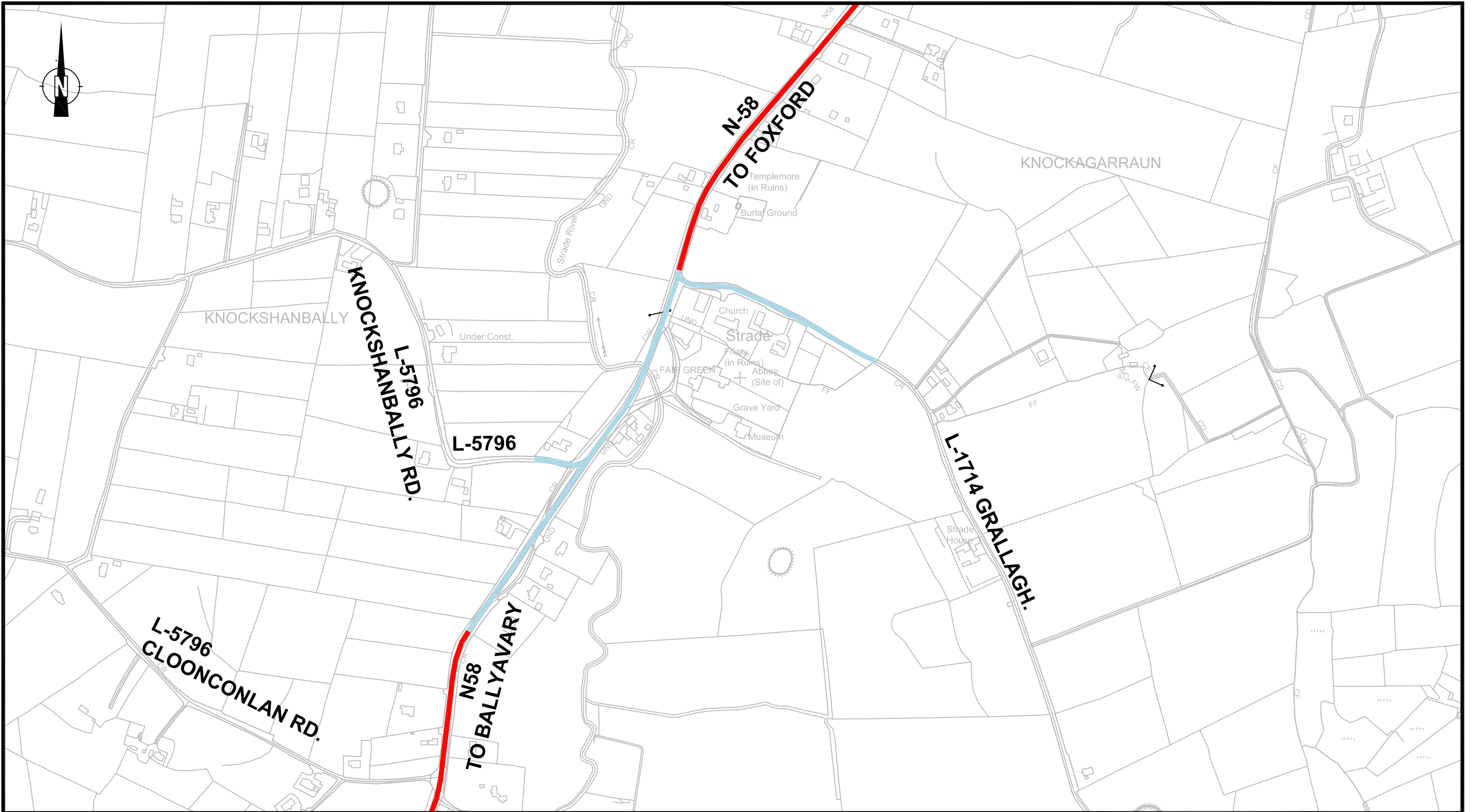
Aras an Chontae,  
 The Mall,  
 Castlebar,  
 County Mayo.

Tel: +353-90-24444  
 Fax: +353-90-23937



Includes Ordnance Survey Ireland data reproduced under OSI Licence number 2018/17 CCMA/Mayo County Council. Unauthorised reproduction infringes Ordnance Survey Ireland and Government of Ireland copyright. © Ordnance Survey Ireland, 2018.





- 30 Km/h Zone
- 30 Km/h Slow Zone
- 50 Km/h Zone
- 60 Km/h Zone
- 80 Km/h Zone

Default Speed Limits apply to all other public roads (not coloured on Map) as specified in the Road Act 2004

<b>PROJECT</b>	
<b>ROAD TRAFFIC (SPECIAL SPEED LIMITS) COUNTY MAYO BYE-LAWS 2018</b>	
DIRECTOR OF SERVICE TOM GILLIGAN, ASSETS & INFRASTRUCTURE.	
HEAD OF ROADS PAUL DOLAN, B.E.	PROJECT CO-ORDINATOR MICHAEL LYONS, B.E., C.Eng., M.I.E.I

<b>PROJECT LOCATION</b>	
<b>STRAIDE</b>	
Date:	April 2018
Scale:	A3 1:5000
Drawn:	RW
Drawing No:	<b>CBMD-16-025</b>

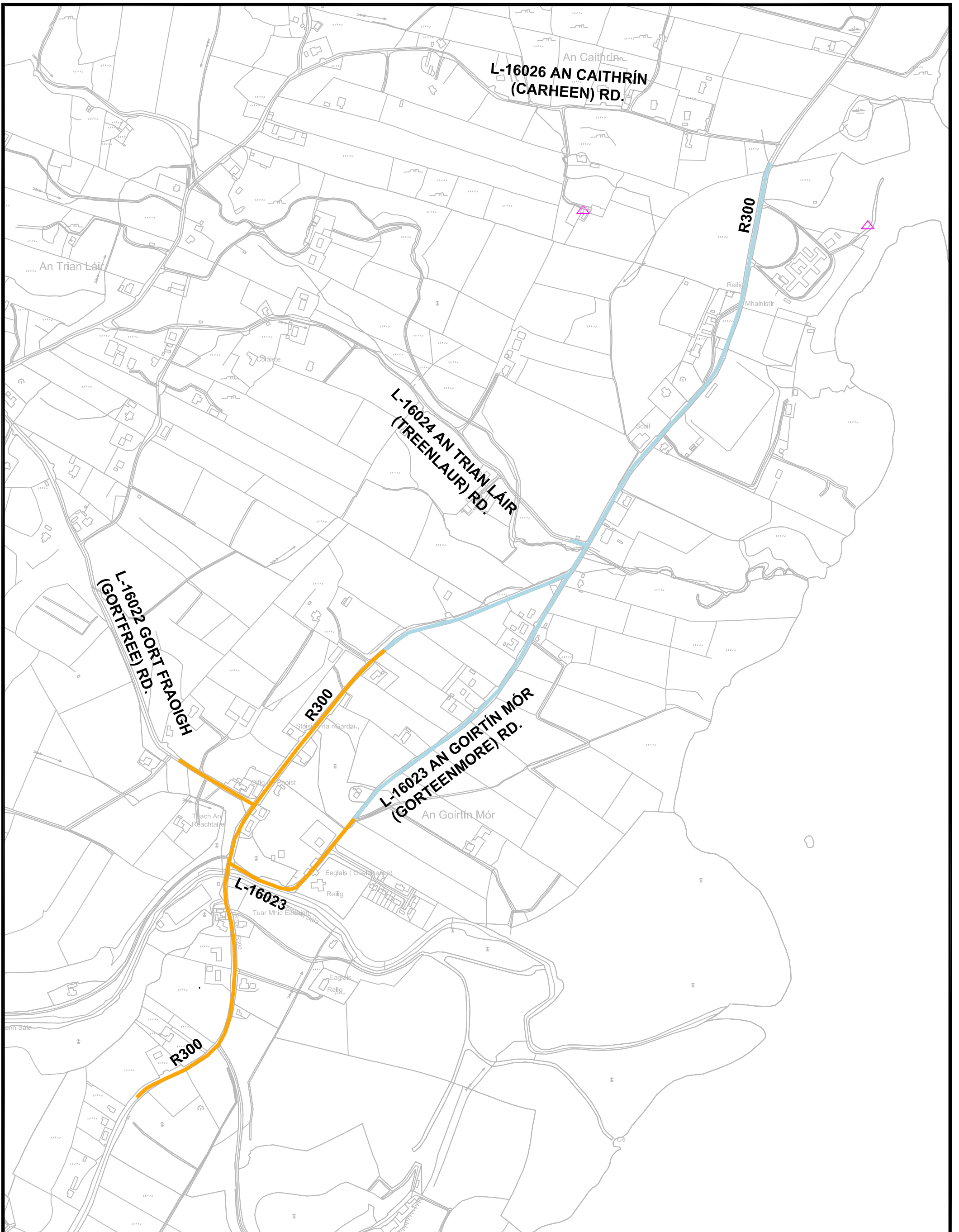
**MAYO COUNTY COUNCIL**

Aras an Chontae,  
The Mall,  
Castlebar,  
County Mayo.

Tel: +353-90-24444  
Fax: +353-90-23937

Includes Ordnance Survey Ireland data reproduced under OSI Licence number 2018/17 CCMA/Mayo County Council.  
Unauthorised reproduction infringes Ordnance Survey Ireland and Government of Ireland copyright.  
© Ordnance Survey Ireland, 2018.





- 30 Km/h Zone
- 30 Km/h Slow Zone
- 50 Km/h Zone
- 60 Km/h Zone
- 80 Km/h Zone

Default Speed Limits apply to all other public roads (not coloured on Map) as specified in the Road Act 2004

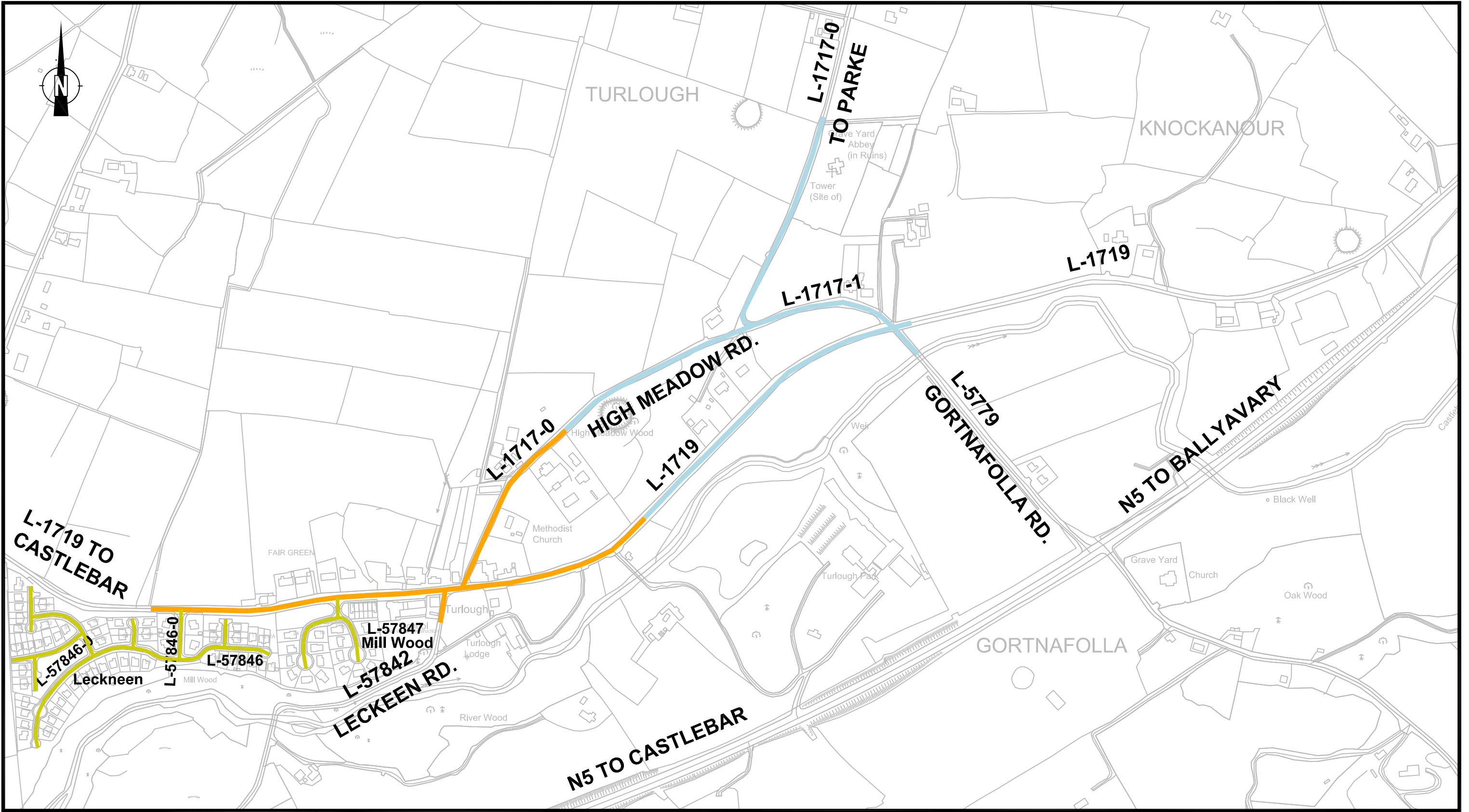
<p><b>PROJECT</b></p> <p><b>PROPOSED SPEED LIMIT REVIEW</b></p>	<p><b>PROJECT LOCATION</b></p> <p><b>TUAR MHIC ÉADAIGH (TOURMAKEADY)</b></p>
<p><small>DIRECTOR OF SERVICE</small> TOM GILLIGAN, ASSETS &amp; INFRASTRUCTURE.</p>	<p>Date: April 2018</p> <p>Scale: A3 NTS</p> <p>Drawn: RW &amp; MT</p>
<p><small>HEAD OF ROADS</small> PAUL DOLAN, B.E.</p> <p><small>PROJECT CO-ORDINATOR</small> MICHAEL LYONS, B.E., C.Eng., M.I.E.I</p>	<p>Drawing No:</p> <p style="text-align: center;"><b>CBMD-16-026</b></p>

**MAYO COUNTY COUNCIL**

Aras an Chontae,  
The Mall,  
Castlebar,  
County Mayo.

Tel: +353-90-24444  
Fax: +353-90-23837

Includes Ordnance Survey Ireland data reproduced under OSI Licence number 2018/17 CCMA/Mayo County Council. Unauthorised reproduction infringes Ordnance Survey Ireland and Government of Ireland copyright. © Ordnance Survey Ireland, 2018.



- 30 Km/h Zone
- 30 Km/h Slow Zone
- 50 Km/h Zone
- 60 Km/h Zone
- 80 Km/h Zone

Default Speed Limits apply to all other public roads (not coloured on Map) as specified in the Road Act 2004

<b>PROJECT</b>	
<b>ROAD TRAFFIC (SPECIAL SPEED LIMITS) COUNTY MAYO BYE-LAWS 2018</b>	
DIRECTOR OF SERVICE TOM GILLIGAN, ASSETS & INFRASTRUCTURE.	
HEAD OF ROADS PAUL DOLAN, B.E.	PROJECT CO-ORDINATOR MICHAEL LYONS, B.E., C.Eng., M.I.E.I

<b>PROJECT LOCATION</b>	
<b>TURLOUGH</b>	
Date:	April 2018
Scale:	A3 1:5000
Drawn:	RW & MT
Drawing No:	CBMD-16-027

**MAYO COUNTY COUNCIL**

Aras an Chontae,  
The Mall,  
Castlebar,  
County Mayo.

Tel: +353-90-24444  
Fax: +353-90-23937

Includes Ordnance Survey Ireland data reproduced under OSI Licence number 2018/17 CCMA/Mayo County Council.  
Unauthorised reproduction infringes Ordnance Survey Ireland and Government of Ireland copyright.  
© Ordnance Survey Ireland, 2018.

