

**Comhairle Contae Mhaigh Eo
Mayo County Council**

Rural Local Road Default Speed Limits

**Proposed Amendments to the Mayo County Council
Road Traffic (Special Speed Limits) Bye-laws 2018**

**In Accordance with the Provisions of The Road Traffic
Acts 1961 - 2024**

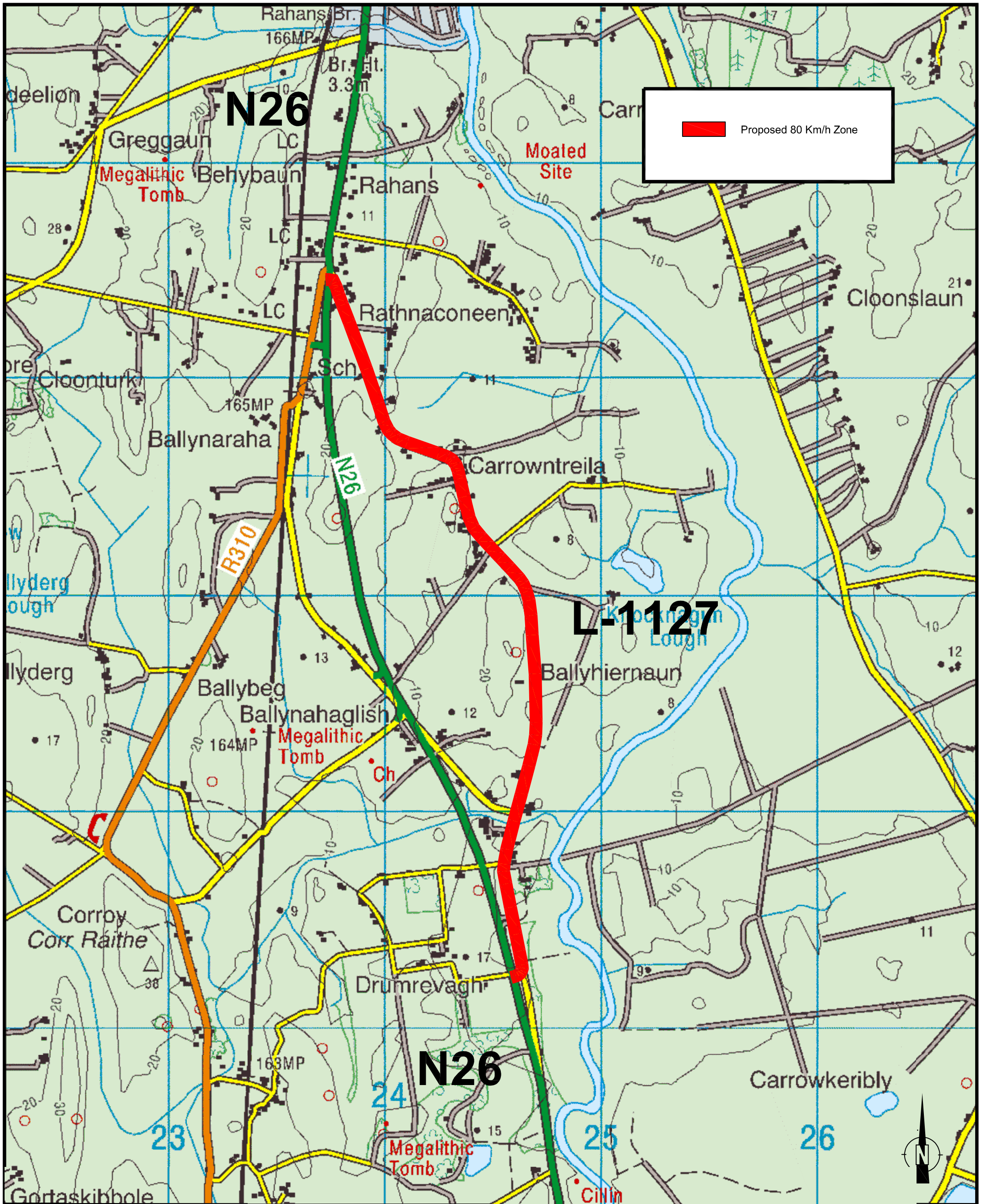
**Schedule of Proposed Amendments
and Location Maps**

July 2024

The Proposed Amendments are as follows:

Rural Local Roads in County Mayo with **current default speed limit of 80 km/h** shall have a **default Speed Limit of 60 km/h**, with the exception of those listed hereunder, which shall have a **Special Speed Limit of 80 km/h**.

1	'Ballina Municipal District'	Drawing Ref. BMD-24-001	Description as follows: <i>The L-1127 (old N26) from a point 90m south-east of its junction with the N-26-29 in the townland of Rathaconeen to a point 20m east of its junction with the N-26-30 in the townland of Drumrevagh.</i>
2	'Castlebar Municipal District'	Drawing Ref. N/A	None proposed
3	'Claremorris Swinford Municipal District'	Drawing Ref. N/A	None proposed
4	'Westport/ Belmullet Municipal District'	Drawing Ref. WBMD-24-001	Description as follows: <i>The L-1203, (Glenamoy to Carrowteigue Road) from its junction with the R-314 in the townland of Bellagelly North to a point 25m south of its junction with the L-5247 in the townland of Carrownaglogh.</i>
5	'Westport/ Belmullet Municipal District'	Drawing Ref. WBMD-24-002	Description as follows: <i>The L-1202, from its junction with the R-314 in the townland of Bellagelly South to a point 80m east of its junction with the L-22021 in the townland of Kilcommon/ Pollatomish.</i>
6	'Westport/ Belmullet Municipal District'	Drawing Ref. WBMD-24-003	Description as follows: <i>The L-1204, (Bangor to Bellanaboy Road) from its junction with the R-314 in the townland of Bellanaboy to its junction with the R-313 in the townland of Attavally.</i>
7	'Westport/ Belmullet Municipal District'	Drawing Ref. WBMD-24-004	Description as follows: <i>The L-1206, (Bangor to Gweesalia Road) from a point 184m west of its junction with the R-313 in the townland of Bangor to a point 295m south-west of its junction with the L-1205 in the townland of Gweesalia.</i>



PROJECT
PROPOSED AMENDMENTS TO MAYO COUNTY COUNCIL ROAD TRAFFIC (SPECIAL SPEED LIMIT) BYE-LAWS 2018

LOCATION
**L-1127
 Old N26 - Ballyhiernaun**

DIRECTOR OF SERVICE
 TOM GILLIGAN
 Housing, Roads, Architectural Services and Services Development.

Date: July 2024
 Scale: N.T.S
 Drawn: S.G.

HEAD OF ROADS
 PAUL DOLAN, B.E.

PROJECT CO-ORDINATOR
 JOHN KEARNS, B.E., C.Eng., M.J.E.I

Drawing No:
BMD-24-001




MAYO COUNTY COUNCIL
 Aras an Chontae,
 The Mall,
 Castlebar,
 County Mayo.
 Tel: +353-90-24444
 Fax: +353-90-23937

© Tailte Éireann Surveying . All rights reserved.
 Licence number CYAL50380246





 Proposed 80 Km/h Zone

PROJECT
PROPOSED AMENDMENTS TO MAYO COUNTY COUNCIL ROAD TRAFFIC (SPECIAL SPEED LIMIT) BYE-LAWS 2018

DIRECTOR OF SERVICE
 TOM GILLIGAN
 Housing, Roads, Architectural Services and Services Development.

HEAD OF ROADS
 PAUL DOLAN, B.E.

PROJECT CO-ORDINATOR
 JOHN KEARNS, B.E., C.Eng., M.I.E.I

PROJECT LOCATION
L-1203 Glenamoy to Carrowteigue

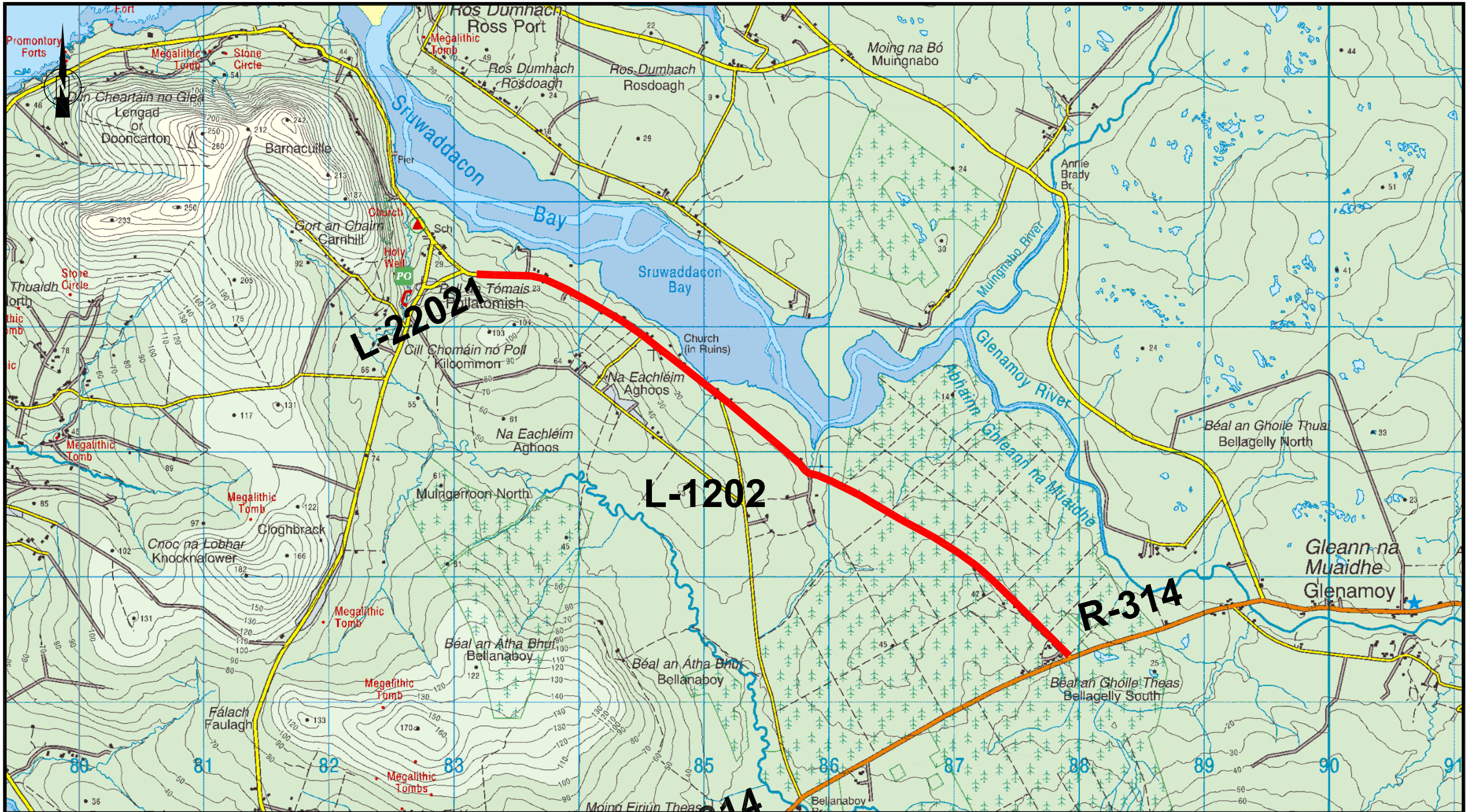
Date: July 2024
 Scale: N.T.S
 Drawn: A. Nevin

Drawing No:
WBMD-24-001



MAYO COUNTY COUNCIL
 Aras an Chontae,
 Castlebar,
 County Mayo.
 Tel: +353-90-24444
 Fax: +353-90-23937





PROJECT
PROPOSED AMENDMENTS TO MAYO COUNTY COUNCIL ROAD TRAFFIC (SPECIAL SPEED LIMIT) BYE-LAWS 2018

PROJECT LOCATION
L-1202 Bellagelley South to Pullatomish



MAYO COUNTY COUNCIL
 Aras an Chontae,
 The Mall,
 Castlebar,
 County Mayo.
 Tel: +353-90-24444
 Fax: +353-90-23937



DIRECTOR OF SERVICE
 TOM GILLIGAN
 Housing, Roads, Architectural Services and Services Development.


Date: July 2024
 Scale: N.T.S
 Drawn: A. Nevin

HEAD OF ROADS
 PAUL DOLAN, B.E.


PROJECT CO-ORDINATOR
 JOHN KEARNS, B.E., C.Eng., M.I.E.I

Drawing No:
WBMD-24-002

© Tailte Éireann Surveying . All rights reserved. Licence number CYAL50380246

 Proposed 80 Km/h Zone



 Proposed 80 Km/h Zone

PROJECT
PROPOSED AMENDMENTS TO MAYO COUNTY COUNCIL ROAD TRAFFIC (SPECIAL SPEED LIMIT) BYE-LAWS 2018

DIRECTOR OF SERVICE
 TOM GILLIGAN
 Housing, Roads, Architectural Services and Services Development.

HEAD OF ROADS
 PAUL DOLAN, B.E.

PROJECT CO-ORDINATOR
 JOHN KEARNS, B.E., C.Eng., M.I.E.I

PROJECT LOCATION
L-1204 Bangor Erris to Bellanaboy

Date: July 2024
 Scale: N.T.S
 Drawn: A. Nevin

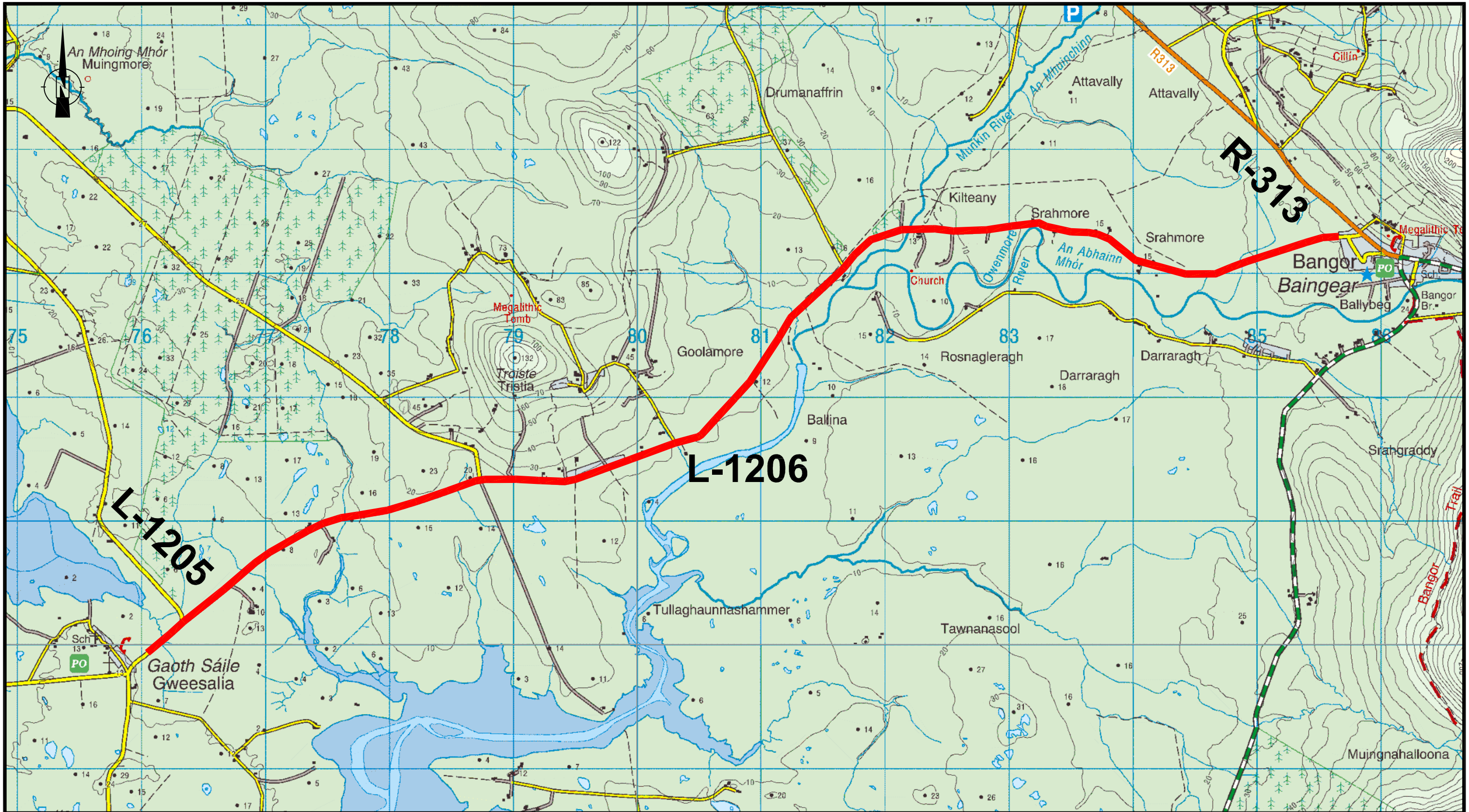
Drawing No:
WBMD-24-003




MAYO COUNTY COUNCIL
 Aras an Chontae,
 The Mall,
 Castlebar,
 County Mayo.
 Tel: +353-90-24444
 Fax: +353-90-23937

© Tailte Éireann Surveying . All rights reserved. Licence number CYAL50380246





 Proposed 80 Km/h Zone

PROJECT
PROPOSED AMENDMENTS TO MAYO COUNTY COUNCIL ROAD TRAFFIC (SPECIAL SPEED LIMIT) BYE-LAWS 2018

DIRECTOR OF SERVICE
 TOM GILLIGAN
 Housing, Roads, Architectural Services and Services Development.

HEAD OF ROADS
 PAUL DOLAN, B.E.

PROJECT CO-ORDINATOR
 JOHN KEARNS, B.E., C.Eng., M.I.E.I

PROJECT LOCATION
L-1206 Bangor Erris to Gweesalia

Date: July 2024
 Scale: N.T.S.
 Drawn: A. Nevin

Drawing No:
WBMD-24-004



MAYO COUNTY COUNCIL
 Aras an Chontae,
 The Mall,
 Castlebar,
 County Mayo.
 Tel: +353-90-24444
 Fax: +353-90-23937

© Tailte Éireann Surveying . All rights reserved. Licence number CYAL50380246

