




Planning Department
Mayo County Council
Aras an Chontae
Castlebar
CO MAYO

31st May 2023

Re: Submission to Mayo Co Council in connection with
Draft Residential Zoned Land Tax Maps

Dear Sirs

I refer to the above maps and enclose O.S.map scale 1/2500 outlining in red my lands affected by the proposed rezoning requirements.

As I am an active farmer,  with a family history of successive family farming on these lands for 120 years, I have no interest in having my lands rezoned as proposed, to mixed use.

Please register my objection to the above rezoning and that I wish to retain the agricultural status of my lands.

Yours faithfully



MAYO COUNTY COUNCIL
RECEIVED
31 MAY 2023
PLANNING & DEVELOPMENT

Planning Pack Map



Tailte Éireann

Lannagh or Castlebar Lough
Loch Chaisleáid an Bharraighir

Cnoc an Chruacháin
Knockacroghery

CENTRE COORDINATES:
ITM 513007.789179

PUBLISHED: 22/05/2023
ORDER NO.: 50336131_1

MAP SERIES: 1:2.500 1964-C
1:2.500 2023-A
MAP SHEETS: 2023-A

COMPILED AND PUBLISHED BY:
National Mapping Division of
Tailte Éireann,
Phoenix Park,
Dublin 8,
Ireland.
D08F6E4
www.tailte.ie

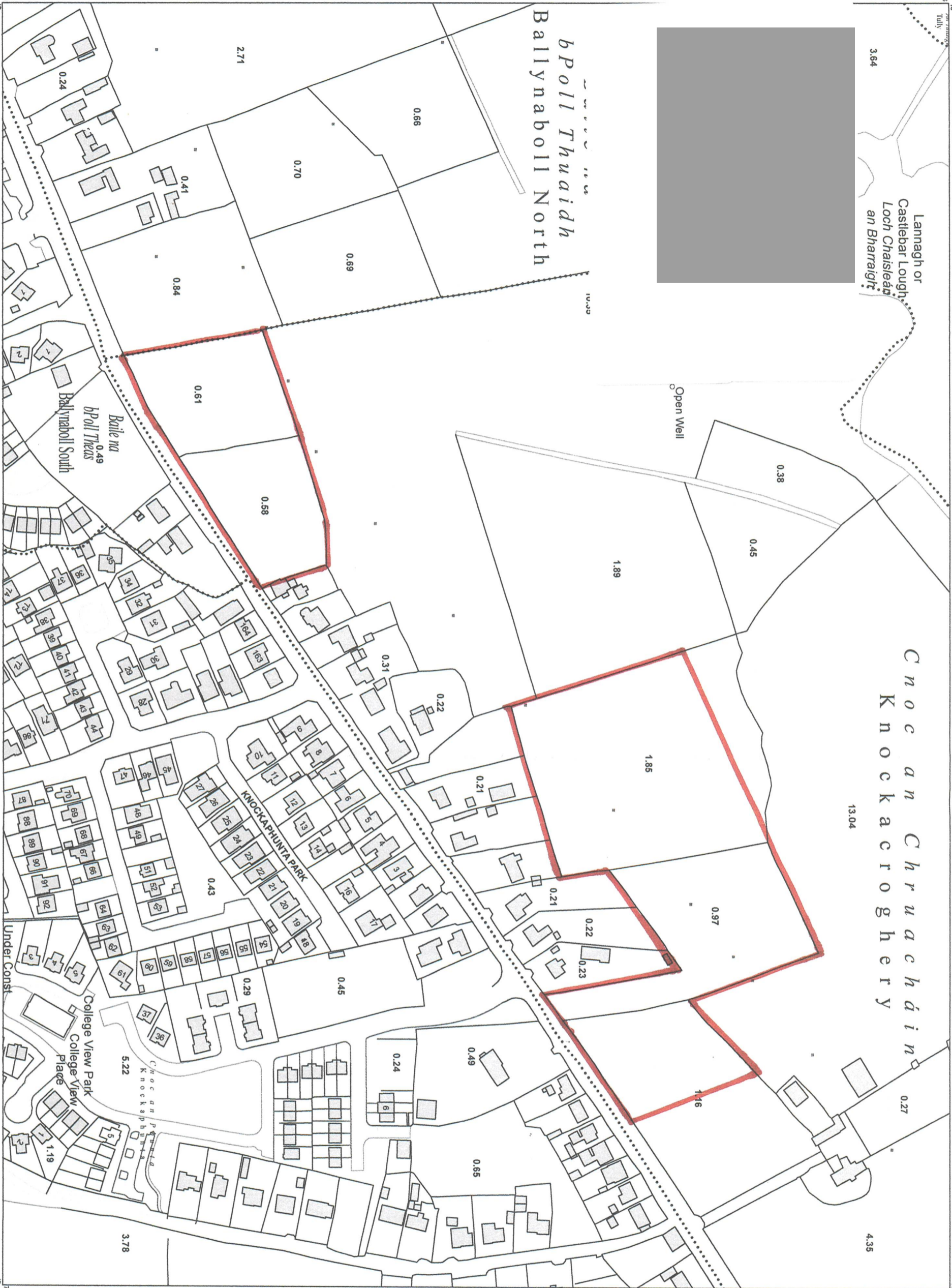

Any unauthorised reproduction infringes Tailte Éireann copyright.

No part of this publication may be copied, reproduced or transmitted in any form or by any means without the prior written permission of the copyright owner.

The representation on this map of a road, track or footpath is not evidence of the existence of a right of way.

Topographic maps produced by the National Mapping Division of Tailte Éireann never show legal property boundaries, nor do they show ownership of physical features.


© National Mapping Division of Tailte Éireann, 2023. All rights reserved.



OUTPUT SCALE: 1:2,500

CAPTURE RESOLUTION:
The map objects are only accurate to the resolution at which they were captured. Output scale is not indicative of data capture scale. Further information is available at: www.osi.ie, search 'Capture Resolution'

LEGEND:
To view the legend visit www.osi.ie and search for 'Large Scale Legend'



This map was produced by the National Mapping Division of Tailte Éireann, formerly Ordnance Survey Ireland (OSI)